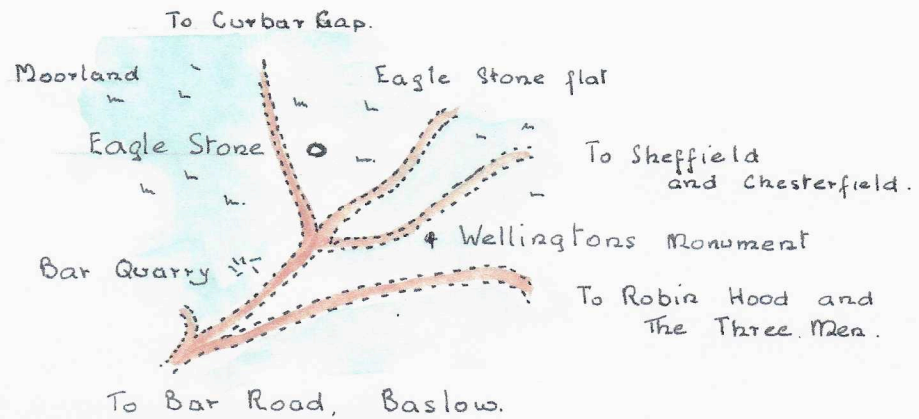


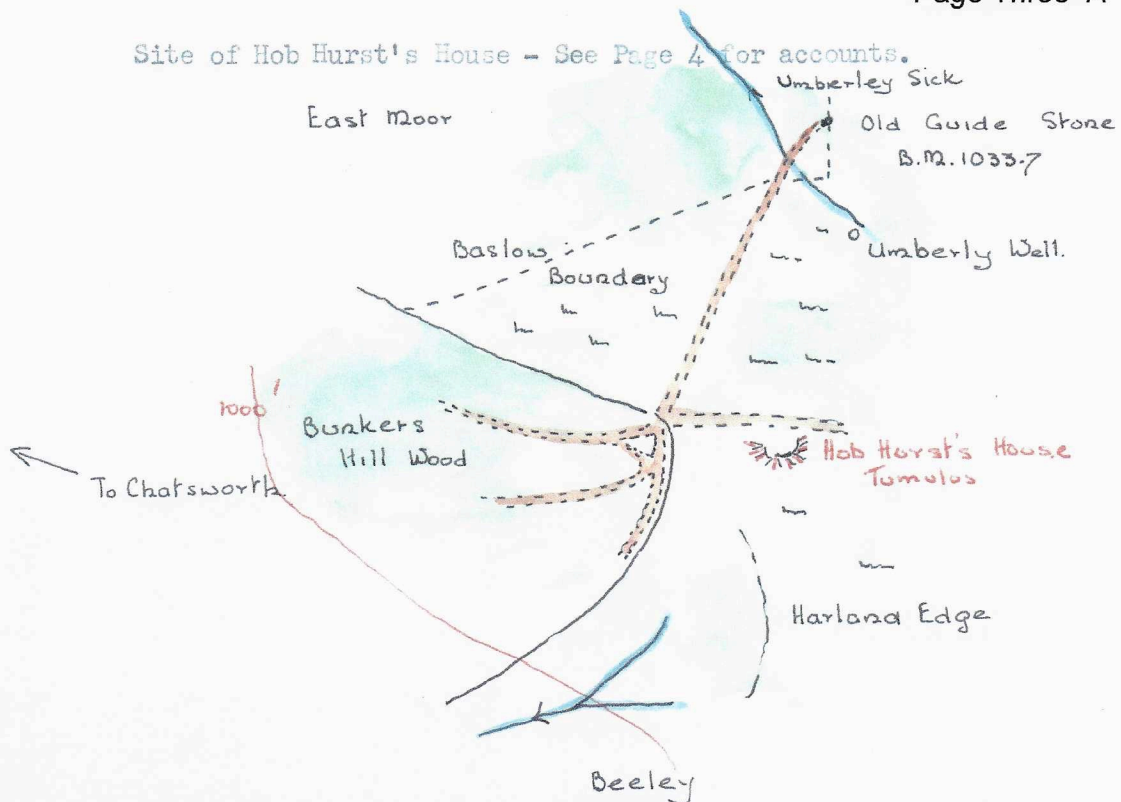
Map illustrating the position of the Eagle Stone located on the moorland near the junction of several old tracks converging onto the Bar Road leading down to the Old Bridge.



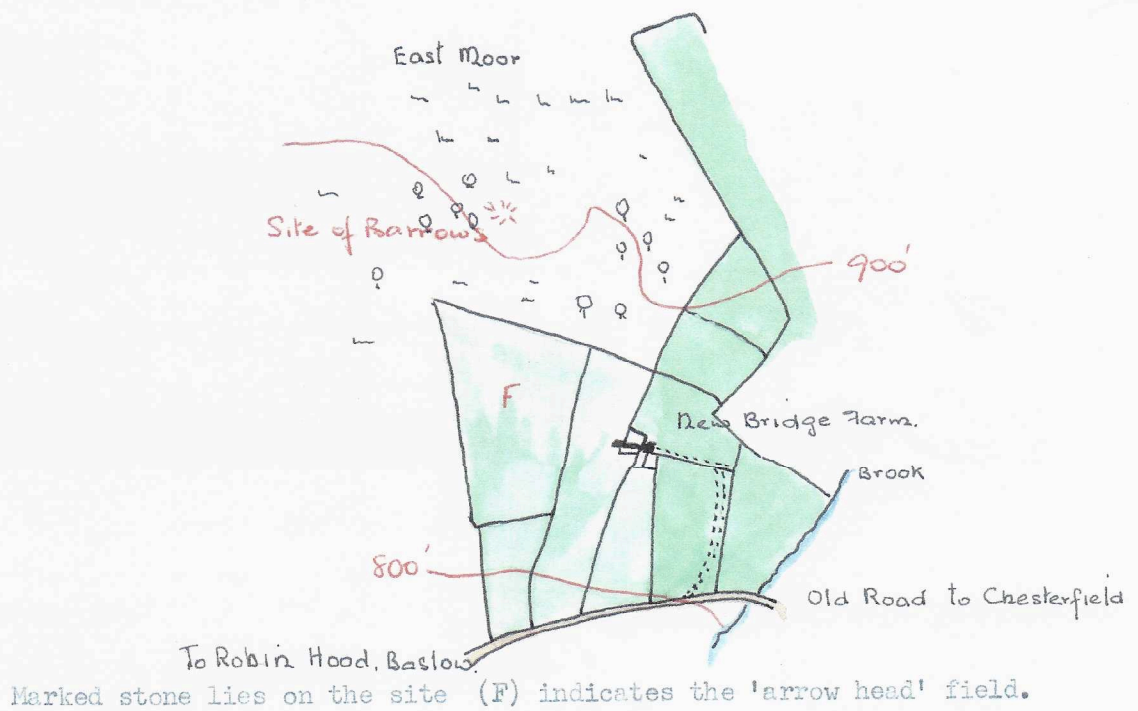
The Bar Quarry was the source of much Baslow building stone.

The Eagle Stone - isolated block exposed to the worst of the elements - rounded and riven by them.

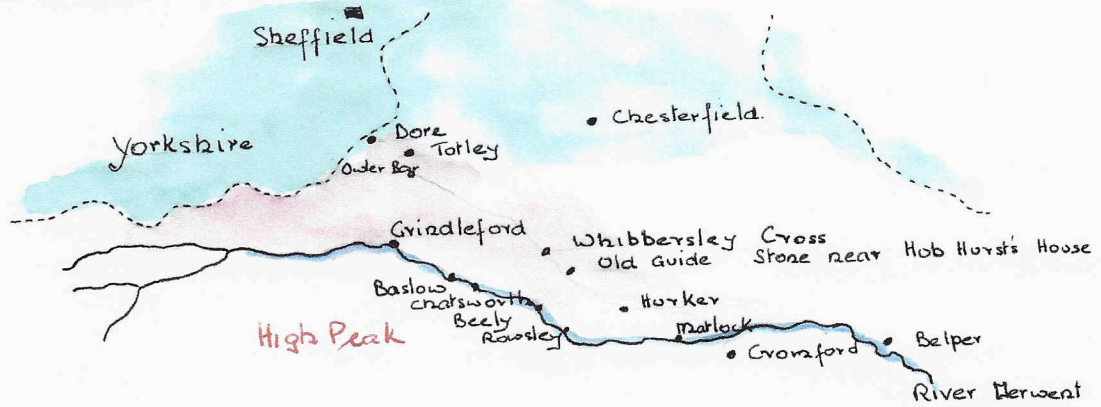




Site of Barrow near New Bridge Farm - See page 4 for reference.



Mr Simpson's Ancient track



The Incense Cup
found at
Stone Low, Baslow Moor




Weaversley or Whibbersley Cross with ditch in foreground
and Leach Fen behind.

Some years ago a Duke of Rutland ordered a deep ditch to be cut through it to drain it. A great variety of fragments of rude earthenware and pieces of black oak, shaped and cut, were dug up. On the S.E. side, when enclosed, numerous articles were turned up by the plough of an unknown nature or purpose.




Hob Hurst's Mound.




Cist found in the above mound when opened.



Position of Leach, or Leash, or Lease, Fen or Fend.




Thomas Alan
Bassett

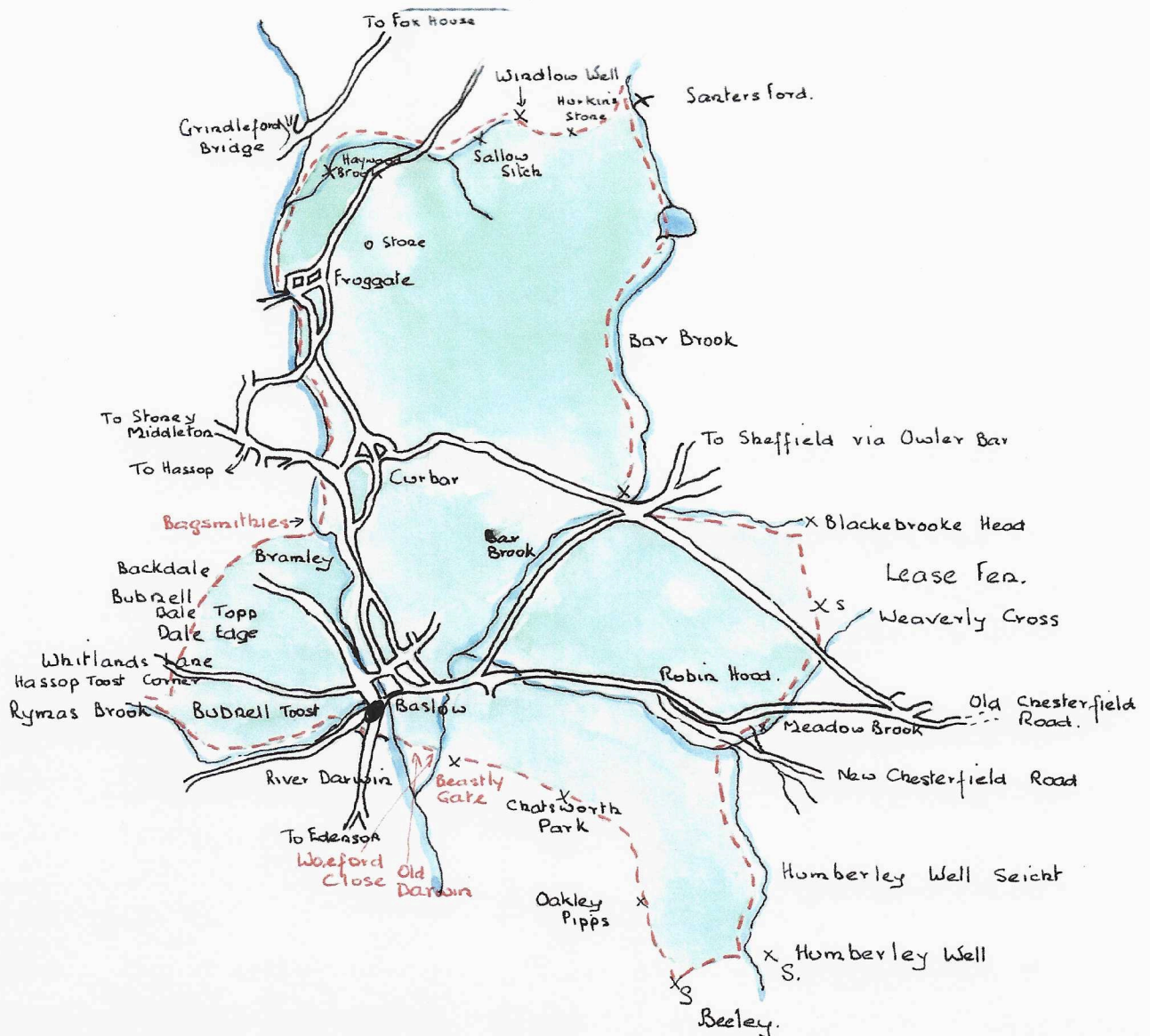


Taken from a copy of the Magna Carta
Bubnel Hall to the Bassetts via the Averalls.

Sepulchral Stone
↓



One of the Clerestory Windows in the Church
For the markings on the lintols formerly sepulchral stone
see pages 48



Map illustrating the Boundary as it was 'gone' the 18th Oct. 1625.

The red dotted line is the boundary.

The 'x' fixes some point mentioned in the account.

The 's' indicates the location of a marked stone some of which are still there.

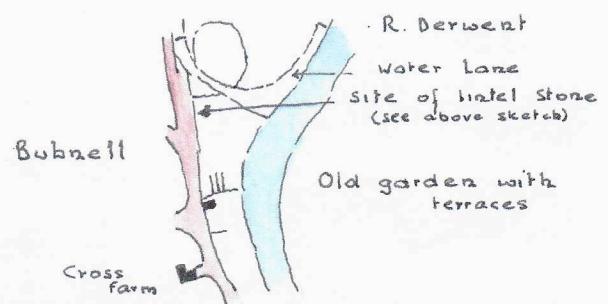
Names marked in red are of places not yet exactly identified.

Sallow in 'Sallow Sitch' means 'green'.

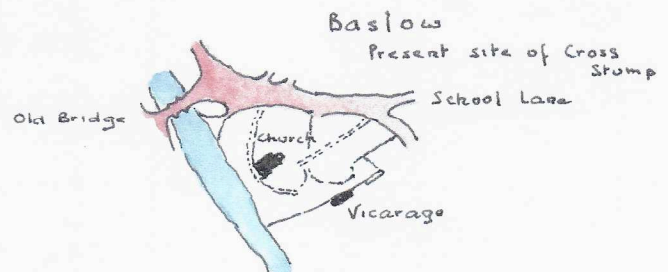

Dr. Wrench took a very great interest in this old custom.

Weaverley Cross now known as Whibbersley Cross, Lease Fern as Leash Fen.


A garden gate lintel stone - Bubnell.



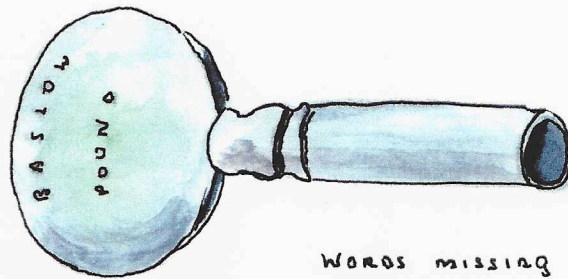
Cross Stump
from Bubnell



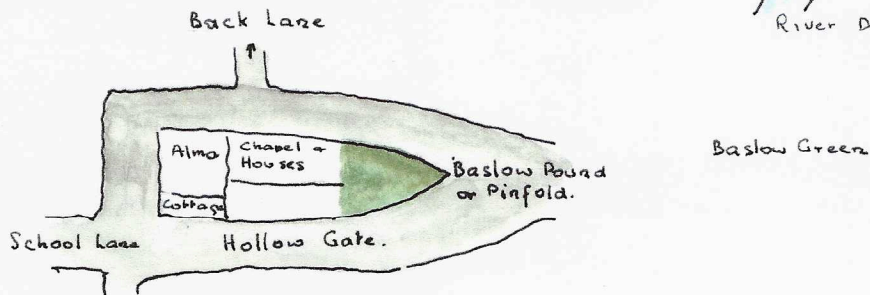
Pound Keys in the hands of Mr Derbyshire.



9' long

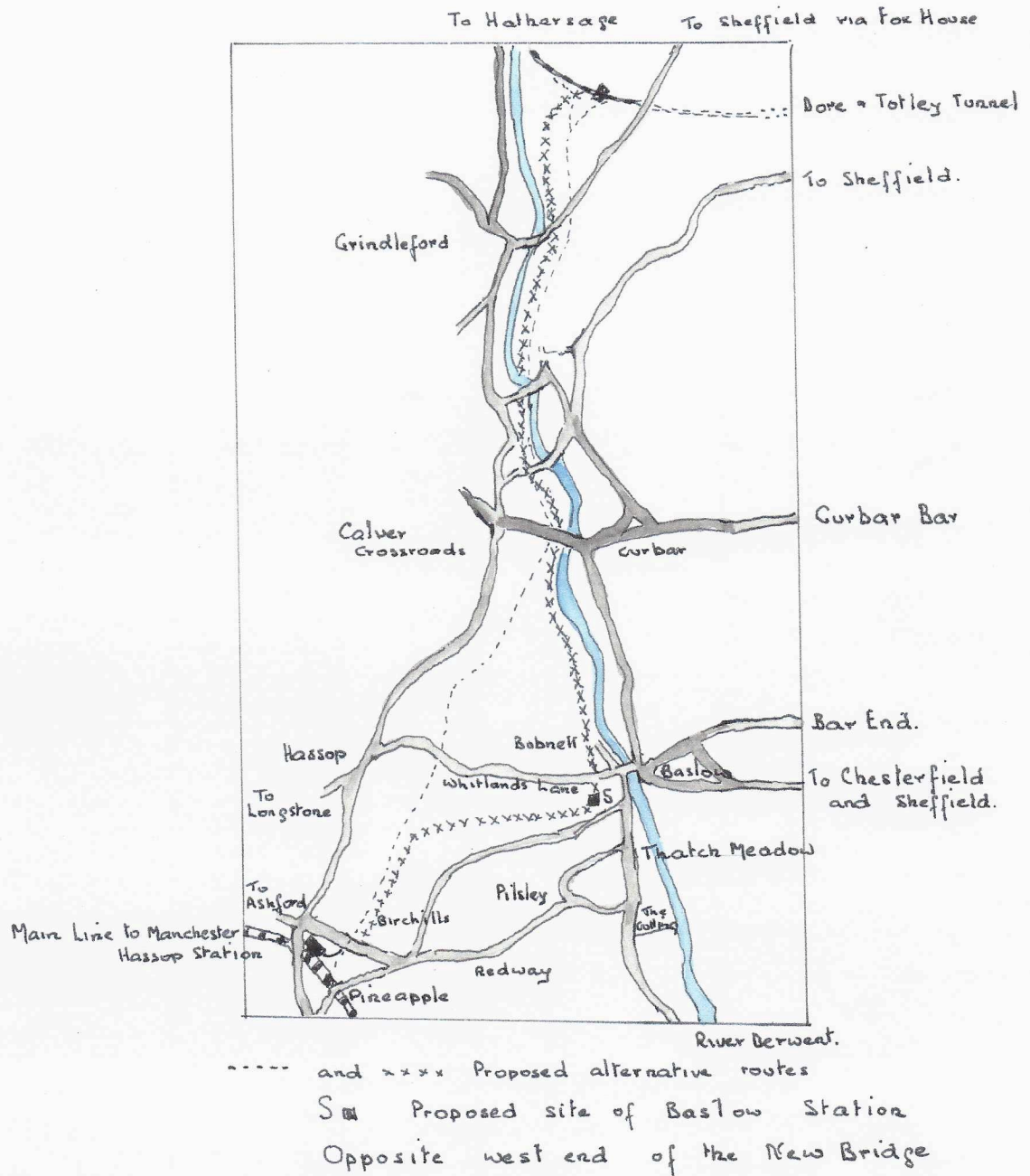


WORDS MISSING



Sites of two Pounds.

Proposed routes for Hassop - Grindleford Railway.



Baslow Church 1853 - 1911.



A view from the East showing the high pitch of the 1853-1911 Chancel. In 1853 St Annes was restored, Paxton and Stokes being involved.



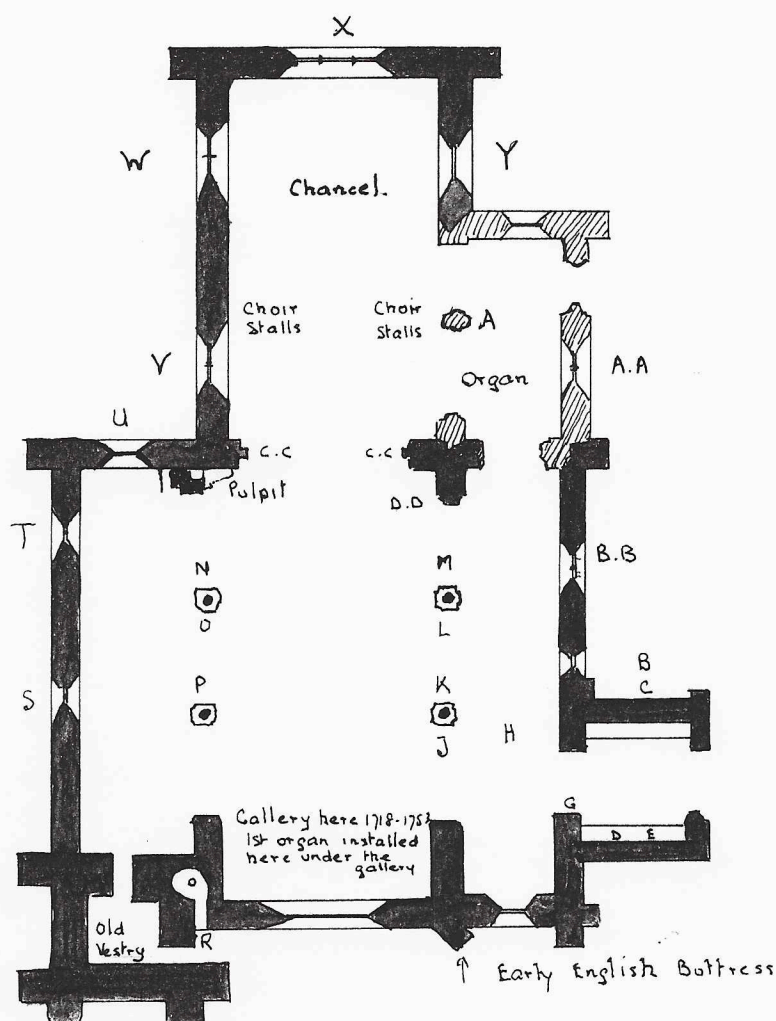
A view from the N.W. Chancel roofed with grey slate. A Norman Chancel was in existence prior to 1853. Traces of the high pitched roof shown above are still visible on the Nave gable end.

471

A9

Baslow Church

- A New Vestry
 C Signs in wall of an entry to 'The faire Quire'
 E Stones found during Chancel alterations 1910
 G Bar hole in door wall end
 B Memorial Window. Rev J. Stockdale
 D Sepulchral Stone found in 1852
 F Memorial Window moved from Chancel S. wall
 H Prior to 1710 a Fair Quire in this aisle



- J. Clerestory window. Plain, Memorial B.W. + R.S. H
 L Do. Plain Tintel, Memorial. A.D.M.I. + S.B.
 N Do. Bow + Cross, Memorial, G.W. + J.W.
 P Do. Cross Key. Shears. Restoration 1894 - L.R.
 Q Meml. to John Duke of Rutland. Below is walled up window which gave light under Gallery
 S Meml. to E.M. Wrench F.R.C.S., J.P.
 K Clerestory window, Crosshammer E.W. + E.W.
 M Do. Cross Key + ? Meml. W.M.W. + E.L.W.
 O Do. Key + Cross Meml. A.G. + J.W. G.
 R Entrance to Tower and Belfrey
 T Meml. to J.H.R. Tasker.

cont'd

- U Memorial to Charles Elliot
- V
- W
- X
- Y Memorial to Edward and Sarah Mason.
- Z
- A.A
- B.B Memorial to Maria Branson and Emmeline Ward.
- C.C Memorial to Frederick Stanton.
- D.D Memorial to Alfred and Mary Hawley.

WINDOW MEMORIAL. See Plan of Church for guide letters.

- U. "To the Glory of God and in loving memory of Charles Elliott of Sheffield who died June 28th 1880. This window placed by his niece Anne Elliott".
- T. St. Hilda, Abbess, St. Clidan, Bishop. "To the Glory of God and in memory of John Henry Royle Tasker, born 2nd October, 1848, died 17th January 1914".
- S. "To the Glory of God and in memory of Edward Mason Wrench M.V.O., J.P., V.D., F.R.C.S. 1st. July 1833 - 12th March 1912. For 50 years doctor in Baslow".
- Q. "In memory of John Henry Manners, 7th Duke of Rutland. Erected by the inhabitants of this Parish 1859"
- F. "Heaven and Earth shall pass away, But my word shall not pass away. In memory of Isabel, youngest daughter of the late Rev. J. Wilson of Sheffield".
- Y. Isaiah. St. John the Baptist. "Glory to God in the highest. In loving memory of Horatio Mason and Sarah, his wife, whose bodies rest near this church. Placed 1884.
- B.B. "To the Glory of God and in loving memory of Maria Branson and Emmeline Ward - - - F.B. and H.W. 1879"
- C.C. "To the Glory of God and in loving memory of Rev. J. Stockdale, M.A., Vicar of this Parish 48 years. 1859 - 1907".

CLERESTORY WINDOWS.

- | | |
|---|--|
| <p>P. "This church was restored A.D. 1894. J. Stockdale, M.A. Vicar & R.D.H. Brightmore, E.M. Wrench. F.R.C.S. Churchwardens"</p> | <p>"In loving memory of Louis Rowland Born 21st Feb. 1888. Died 11th July 1891. By his Father and Mother".</p> |
| <p>Q. "In loving memory of Agnes Gardom. Born 7th June 1850 Died 6th May 1883. By her Mother"</p> | <p>"In loving memory of Thomas William Gardom, 17 years Churchwarden. Born 1810. Died 1884. By his children"</p> |

- | | | |
|----|---|---|
| N. | In memory of Geo. White.
Died 8th March 1894. Aged 67 yrs. | In memory of James Woodruff.
Died 7th March 1894. Aged 73 yrs. |
| J. | In loving memory of Betty White.
by her Grandchildren. | In loving memory of Charlotte S.
Hinds - by her children. |
| K. | In loving memory of my Mother
Elizabeth White. Died 1891. | In loving memory of Elizabeth
Wilson. Full of good works. |
| L. | She rests from her labours and
her works do follow her. A.
Diana M. Fieldsend. Died 15th
Aug. 1893. Aged 30 years. | In loving memory of my
Mother, Susanne Brightmore.
Died 30th Apl. 1890. |
| M. | M.M.W. - In memory of a gifted
son. By his Father and Mother.
21st. Nov. 1863 - May 1890. | E.L.W - In memory of a happy
life. By her brothers and
sisters. 27th Feb. 1865 -
15th Aug. 1890. |

SCREEN.

- C.C To the Glory of God and in memory of Frederick Stanton who died 26th Nov. 1910. this screen is dedicated by his widow, Harrietta Stanton.

D.D READING DESK.

To the Glory of Goad and in loving memory of Alfred Hawley of Hampstead, London, died 7th Aug. 1904. And of Mary Sylvia, his wife, died 16th March 1903, this Lectern was erected by their three children, May Beatrice Stockdale, Frederick Alfred and Arthur Hawley. Ascension Day 1st. June 1905.

NOTE:- the Clerestory memorials seem to have been made during 1894 alterations.

Two Churchyard Epitaphs.

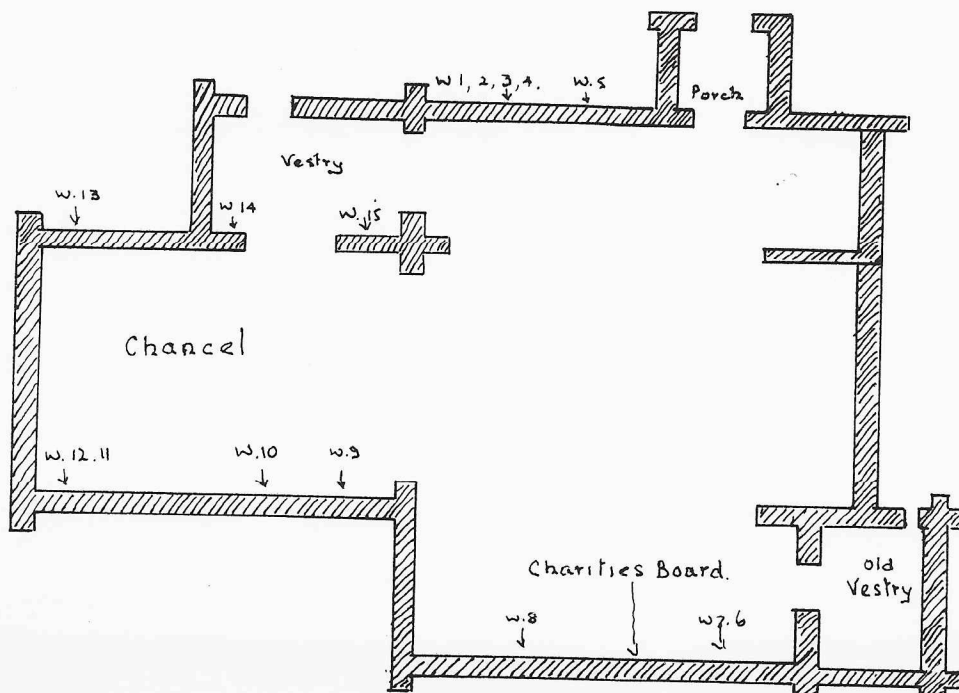
1. Sacred to the memory of Thomas Brushfield who departed this life 16th Oct. 1797. Aged 82 years.

"My sledge and hammers lie reclined.
 My bellows too have lost their wind.
 My fire's extinct, my forge decayed,
 And in faith my voice is laid"
 My coal is spent, my Irons gone,
 My last nail's driven, my work is done".

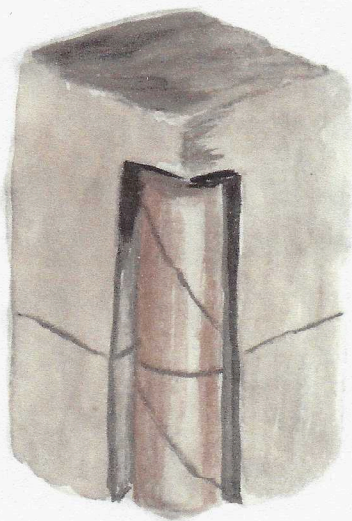
2. In memory of Thomas Rushton, who died 8th July, 1804 aged 24 years.

"Ye thoughtless youths that hear of my sad fate
 Shun follies train; be wise ere it's too late.
 By an untimely death I am snatched away
 And now lie sleeping in a bed of clay.
 May my sad fate to youth a warning be
 To shun night revels and loose company"

Key to Wall Memorials



Stones found in Chancel wall 1910



Church Bassoon.

Church Bassoon


Extracts from
Chapelwarden
Accounts:-
"1766 To Jos.
Readfern for a
Bassoon for use of
the Chapelry - £3."

"1778 Mr. Milhouse
to repair of
Bassoon £1.7.0"

Two bassoons once
played by the Mar-
ples family to lead
singing are in the
possession of Mr.
W.H. Derbyshire

The manufacturers
were Milhouses of
Oxford St. London.

A cornet and flute
remain with Mr.
R. Hibbert.




One of the
Boundary Stones



Sundial in Churchyard
upon old stone steps
or 'greeses'

Sedilia

Scale approx^y 3 $\frac{1}{2}$ sep 5'

"The original Chancel was Norman and contained three handsome sedilia. A drawing of these new hangs in the vestry. The following is an extract from Cox's History of Derbyshire Churches "Mr Mitchell also speaks of the confessional still remaining with two Gothic niches in the Chancel, which strange misnomer we suppose he applied to the sedilia." In Lyson's volume of church notes taken about 1815 are some pencil drawings of these two stalls or sedilia. Though they have pointed arches the intervening shaft seems to be of Norman date. Unfortunately these sedilia were swept away when the Chancel was rebuilt." In 1853 the re-building took place and the Norman chancel was demolished and replaced with a structure with a high-pitched roof. Sir Joseph Paxton and his son-in-law, G.H. Stokes were the responsible architects.

A Sepulchral Stone - Height 6'9"

Page 65 a




Found during alterations made
to Chancel For new vestry
1910-11

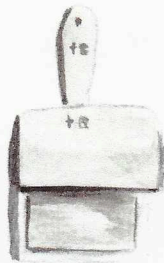
It is now built into the west
wall of the Porch. The late
Dr. Wrench was responsible
for its preservation.
The two keys probably signify a
dual office, that of Steward
of the Manors of Haddon and
Baslow.

Re the keys other suppositions
are:-

1. They commemorate some
High Bailiff of the Peak.
2. Or some important local
official i.e. a magistrate.
3. The key is a symbol of
the female sex.




Old Church pitch pipe - a square wooden tube with sliding plunger marked off with note lines




Old wooden collection box
(kept in vestry)



Remnant of a Sanctuary
Ring (?) on door in South Porch



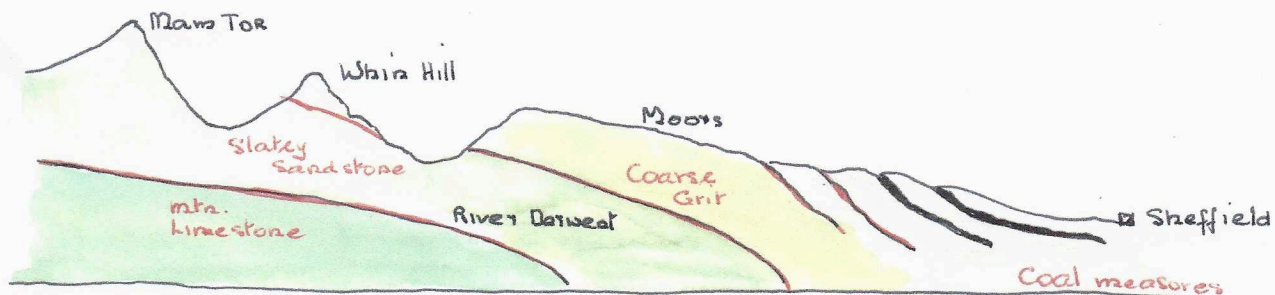
Ancient dog whip used up to the second half of the 19th
Century (kept in vestry)



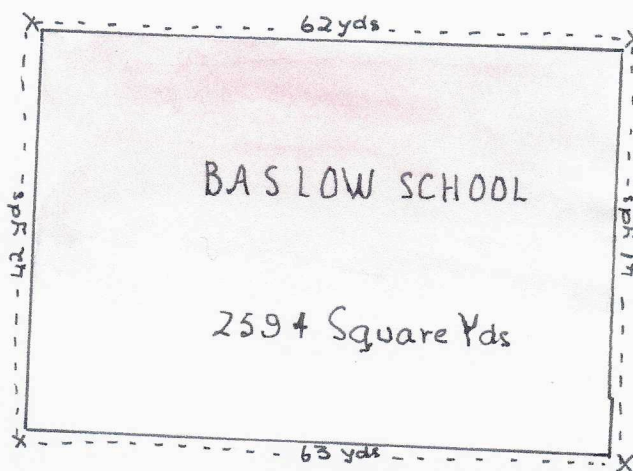
A pewter paten marked with B.C (Baslow Chapel). Found by
Dr. E. M. Wrench, F.R.C.S. Churchwarden, in 1907 in the Hearse House
(kept in vestry)

Cross Section (Glover) 1829

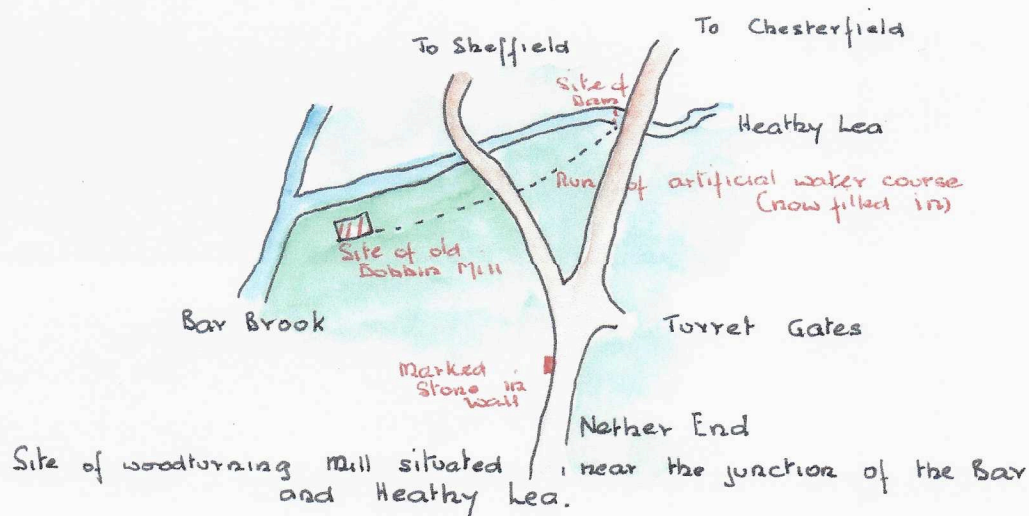
Page Seventy Three A



DUKE - OF - RUTLAND



ACCOMMODATION RD.



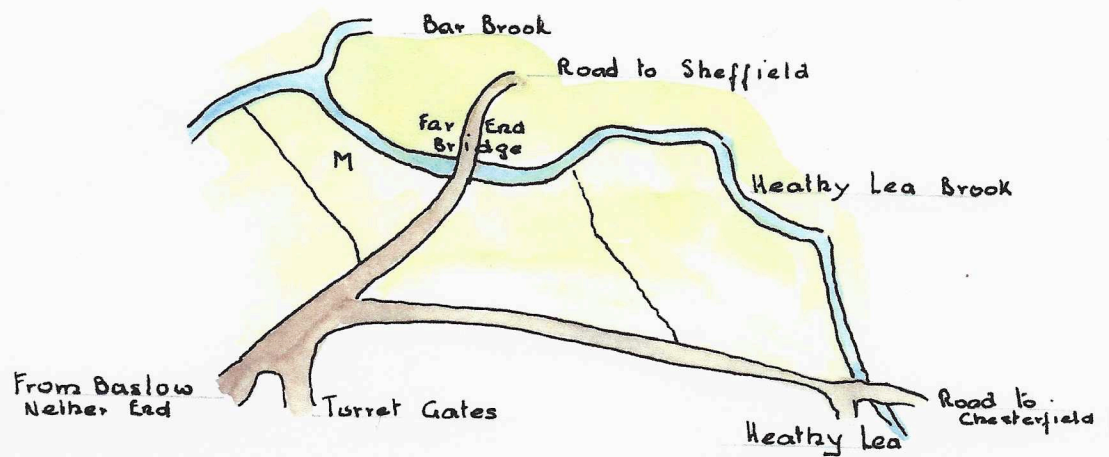


An old inn sign in the possession of Mr W. H. Derbyshire The Forge, Baslow. It hung outside the Joiners Arms kept by Benj^r and Mary Ashton in 1906

for the site of the Inn at Bridgefoot see below.



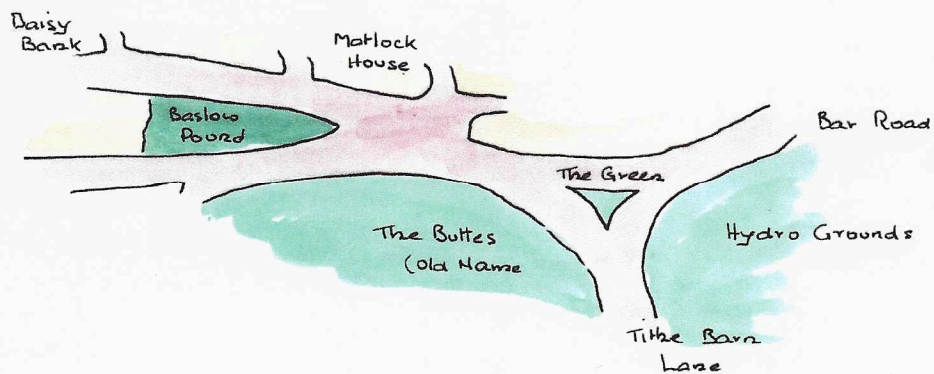
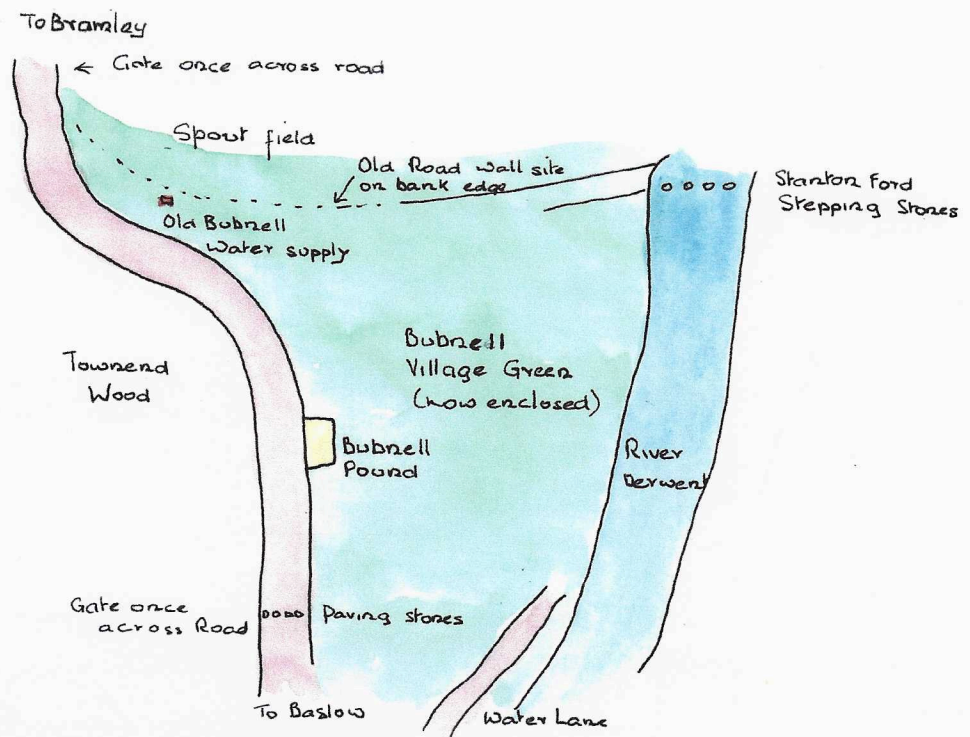
Sketch map showing the site of the old woodturning mill with a water wheel. All trace has been obliterated. Date unknown.



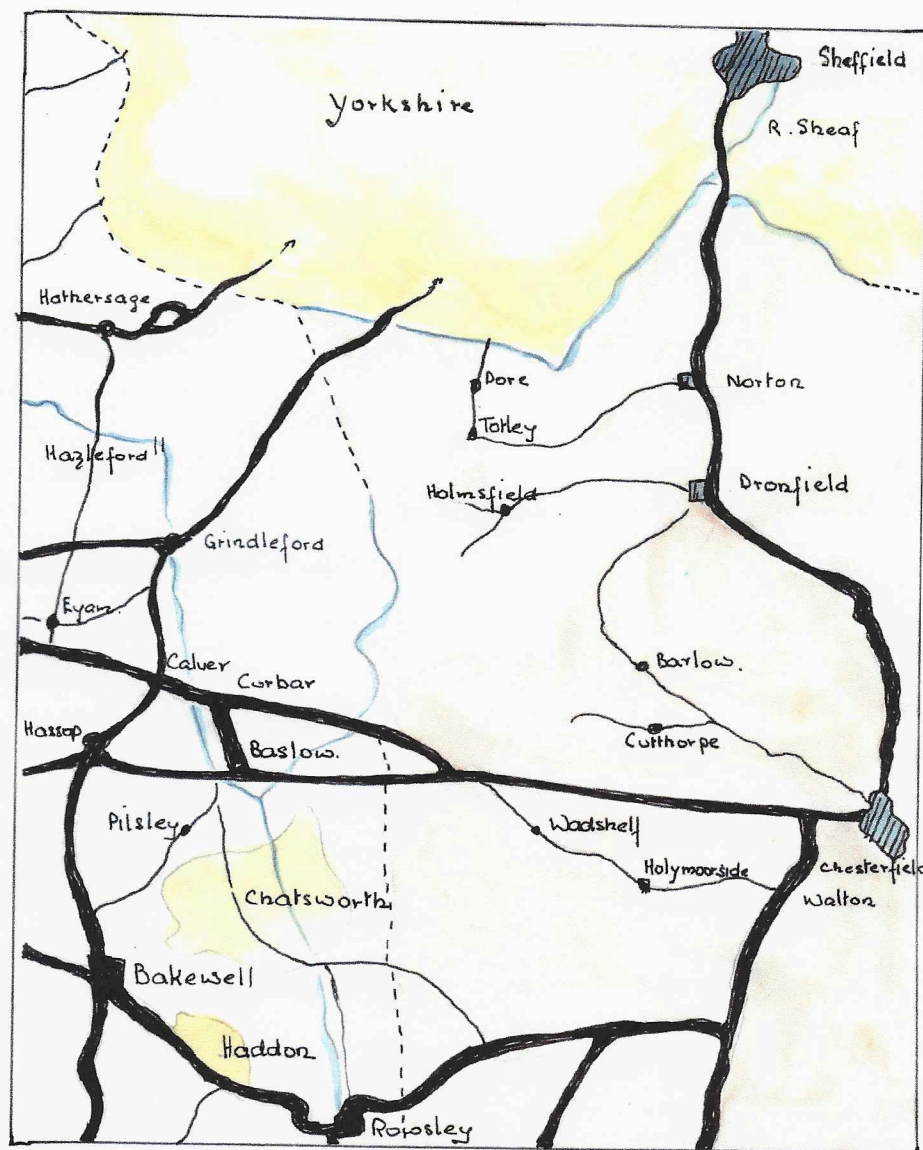
M marks the field in which the Mill was situated.

To it ran a sluice which crossed the fields toward Heathy Lea.

The Far End Bridge was originally a Packhorse Bridge carrying a track up to the leadsmelting site and the corn mill. When the turnpike road was constructed it was widened on the western side. The join is visible underneath.



Source :- Lysons Magna Britannia Vol. V Oct 1817.

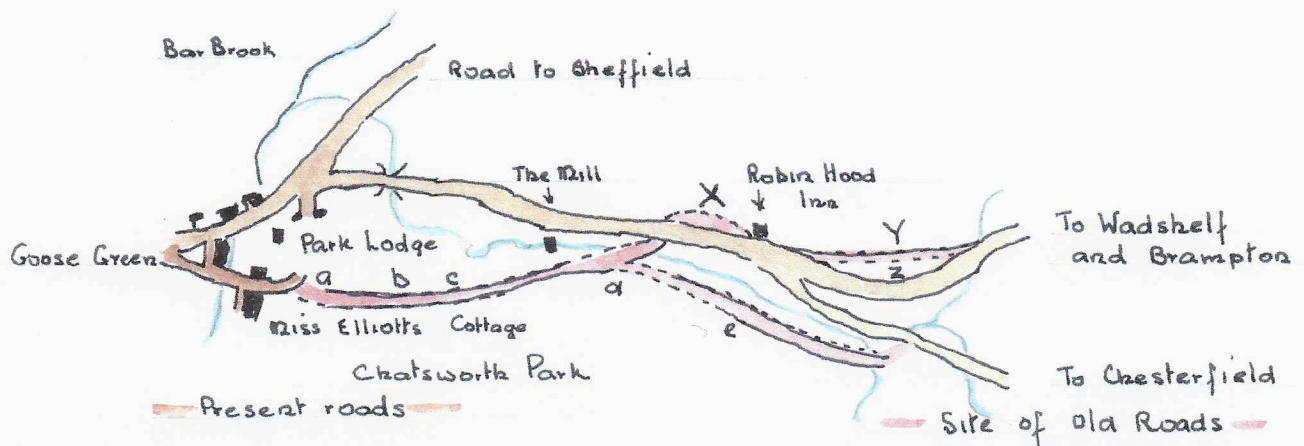


High Peak Hundred

Scarsdale Hundred.

Not shown:- Baslow-Owl Bar - Sheffield Road. Constructed.
 Baslow-Wadshelf - Chesterfield Road. Constructed
 Baslow-Rymas Bank - Birchills - Bakewell. Constructed.

Sketch map illustrating the relative positions of the 'old' and the 'new' Chesterfield Roads.



The earliest road shown is the Goose Green to Stonelow marked a - b - c - d - e.

The part a - b, in Chatsworth Park has been completely obliterated. The part b - c, in Chatsworth Park is still marked by a line of trees up to a field gate.

After the field section, the road is clearly defined, by wall and artificial stream approaching the Mill and later by the natural stream and rockface.

At e the roadway is still built-up at the Brook edge and since that part was source of constant trouble the Millstone Bridge was constructed across the stream at d and the road diverted to the x - y line.

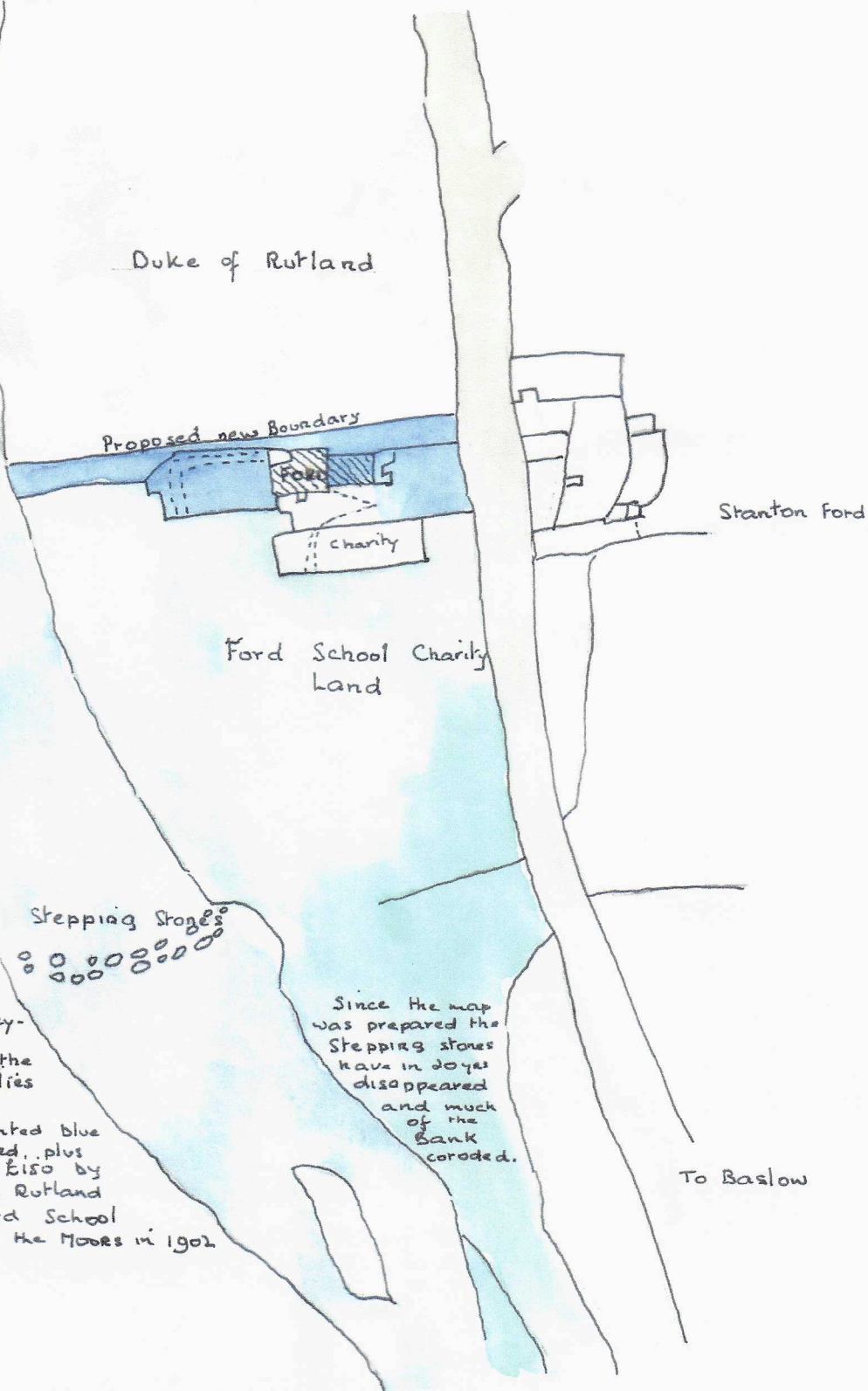
This diversion crossed what is now the main road and into the field on the other side marked x. There the level of the old road is clearly traceable to the Robin Hood frontage. The continuation of this road at y was too steep so the present bend at z was constructed.

The new road to Chesterfield was constructed in 1817.

Ford School Property - Baslow Charities
Scale 1" rep 104.16ft

River Derwent

To Curbar and Calver



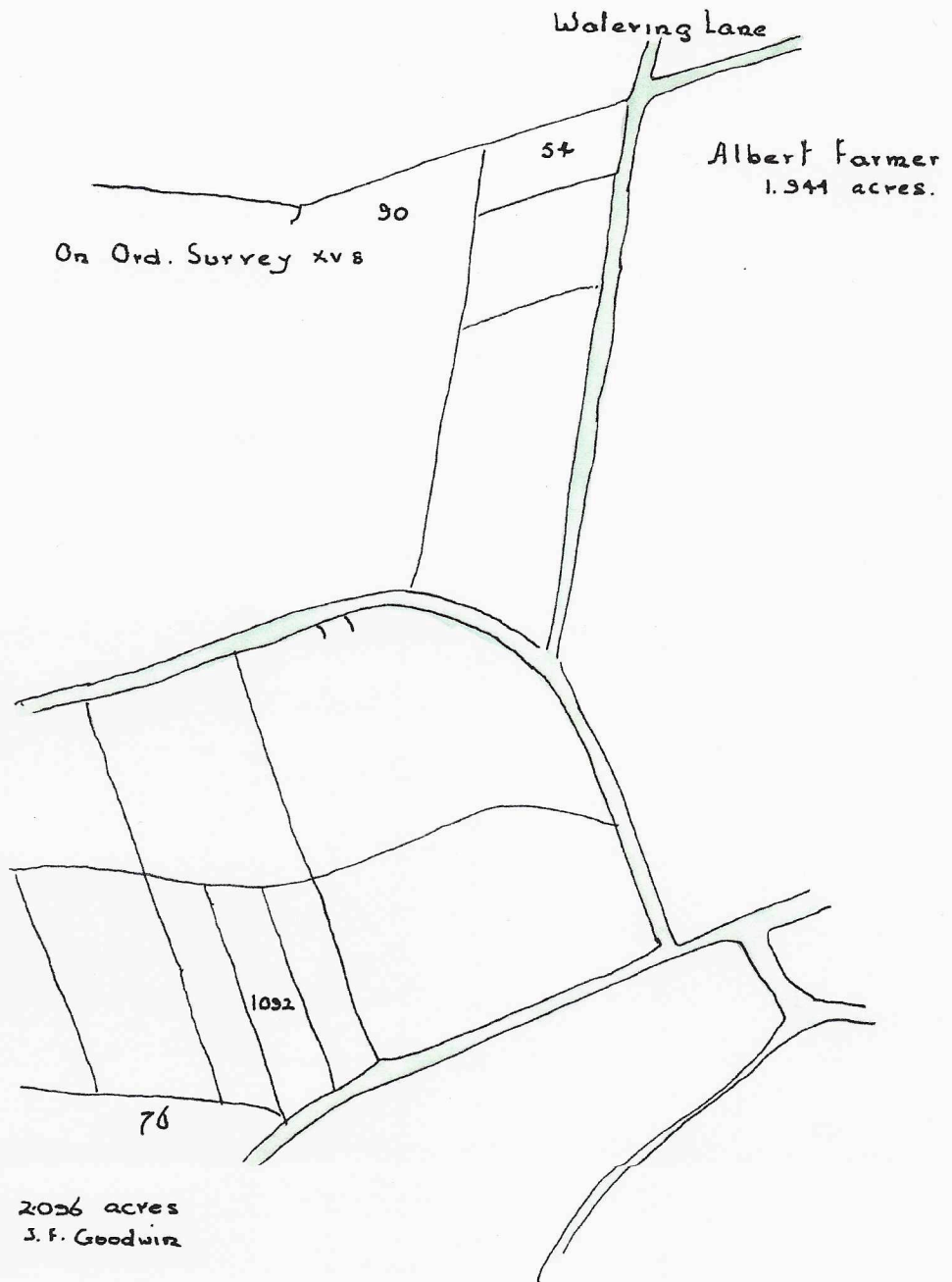
Map copied from the conveyance is the possession of the Baslow Charities Trustees.

The part painted blue was exchanged, plus the sum of £150 by the Duke of Rutland for the Ford School Enclosure on the Moors in 1902.

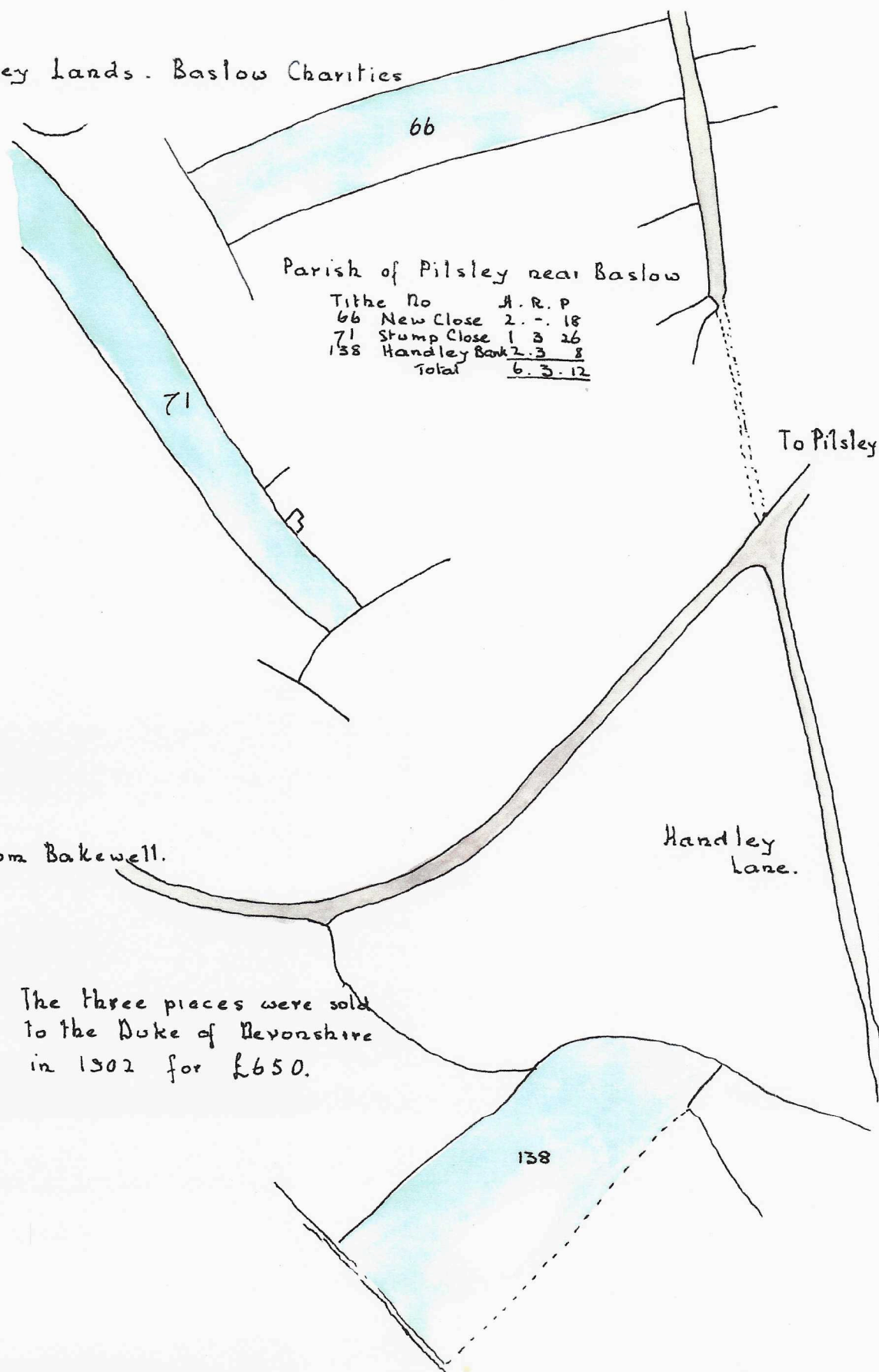
Since the map was prepared the Stepping stones have in 20 years disappeared and much of the Bank eroded.

To Baslow

Wheston (Tideswell) Lands of Baslow Charities
Sold 1931.



Pilsley Lands. Baslow Charities



Parish of Pilsley near Baslow

Tithe No	A. R. P
66 New Close	2. - . 18
71 Stump Close	1 3 26
138 Handley Bank	2. 3 8
Total	6. 3. 12

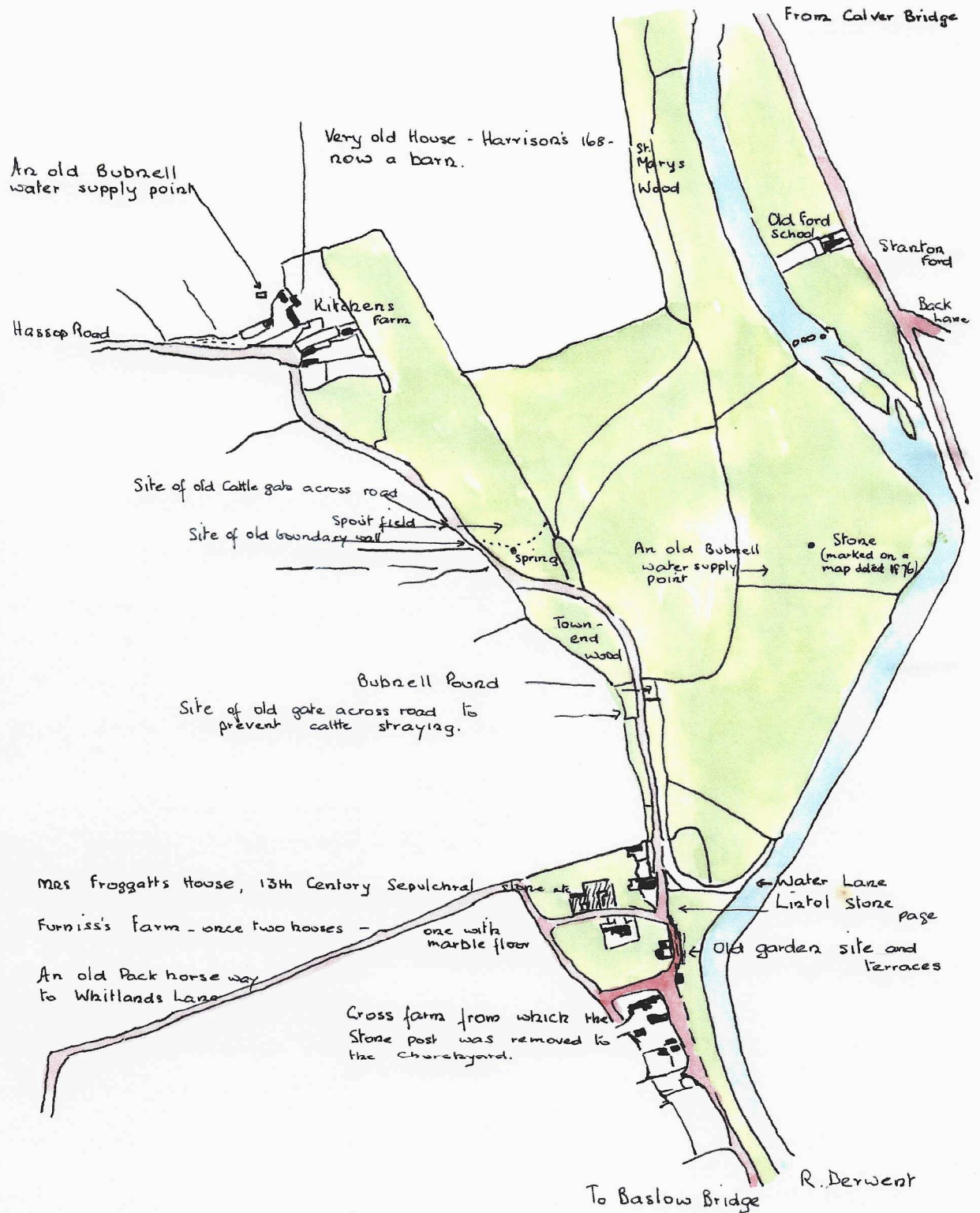
To Pilsley

Handley Lane.

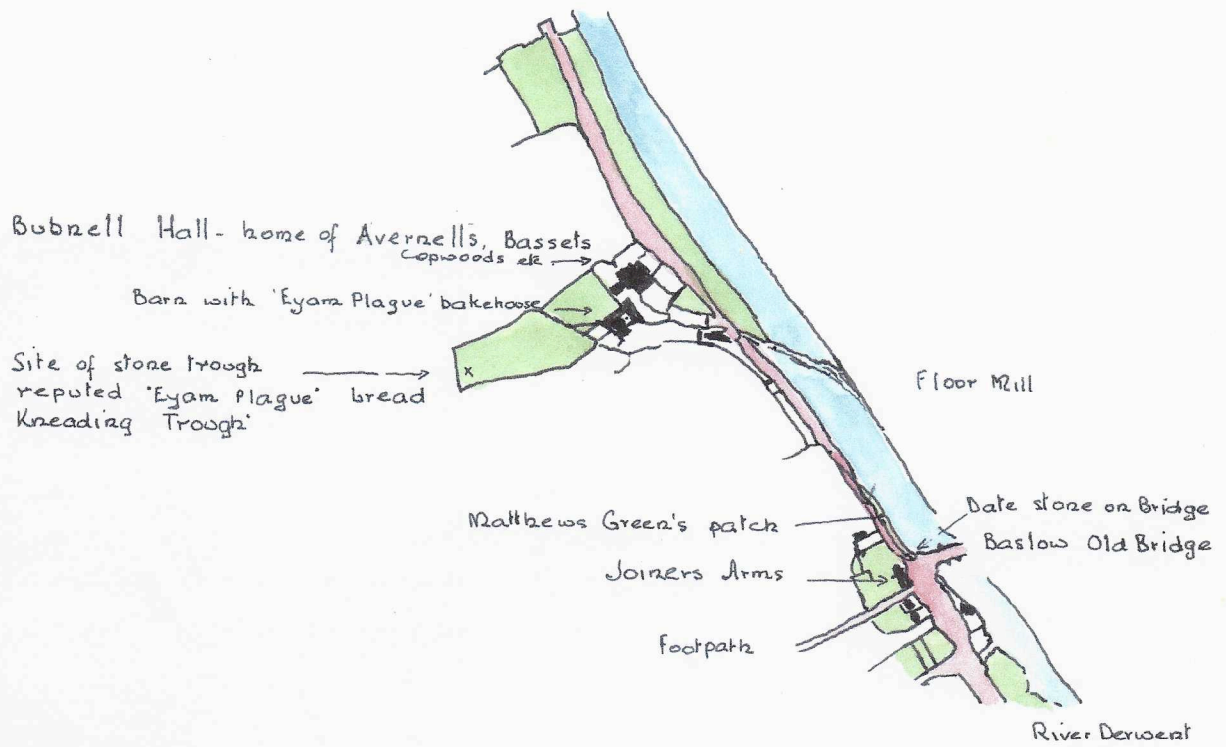
From Bakewell.

The three pieces were sold to the Duke of Devonshire in 1502 for £650.

Items of Interest in Bubnell

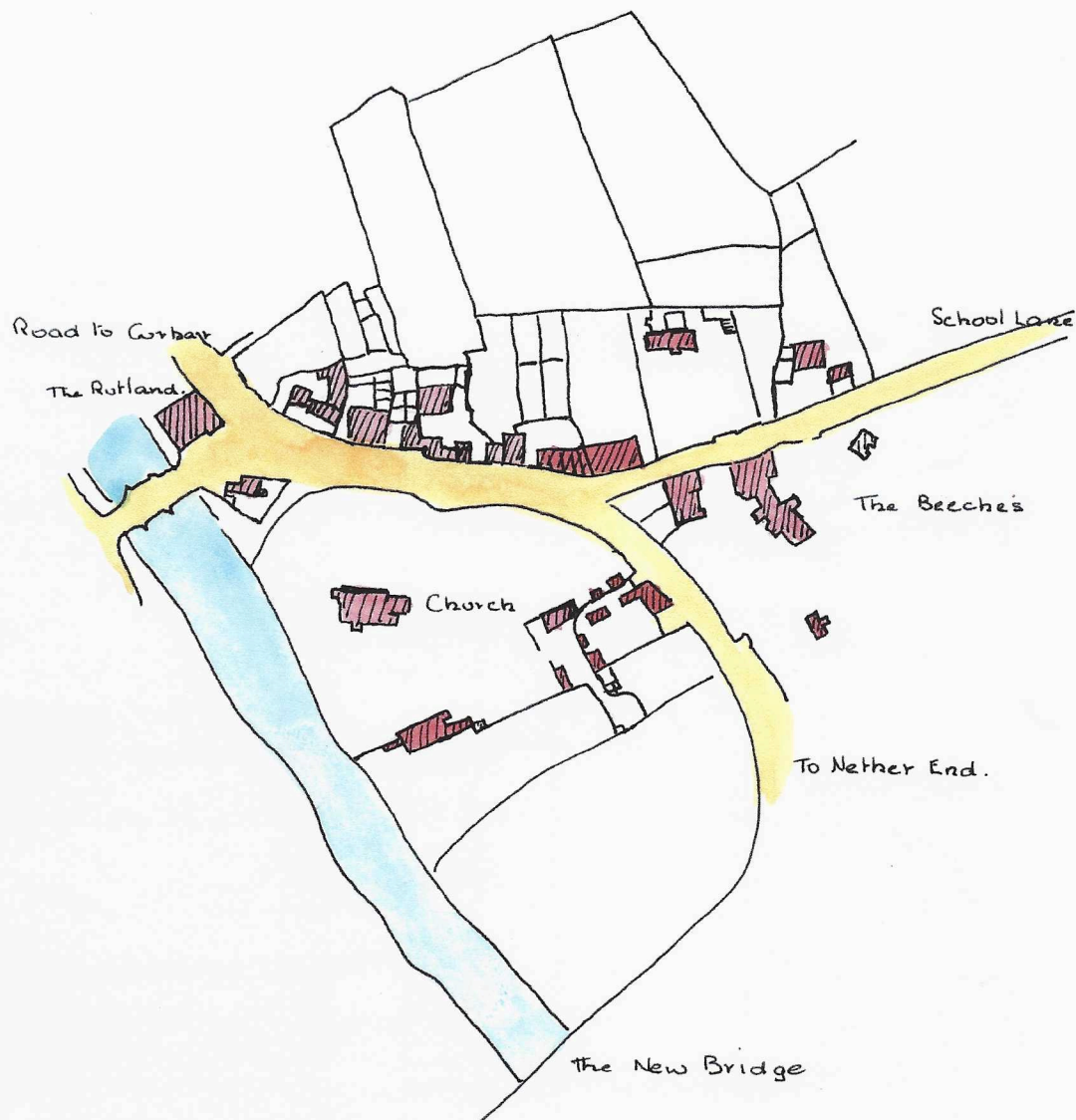


Continued from previous page

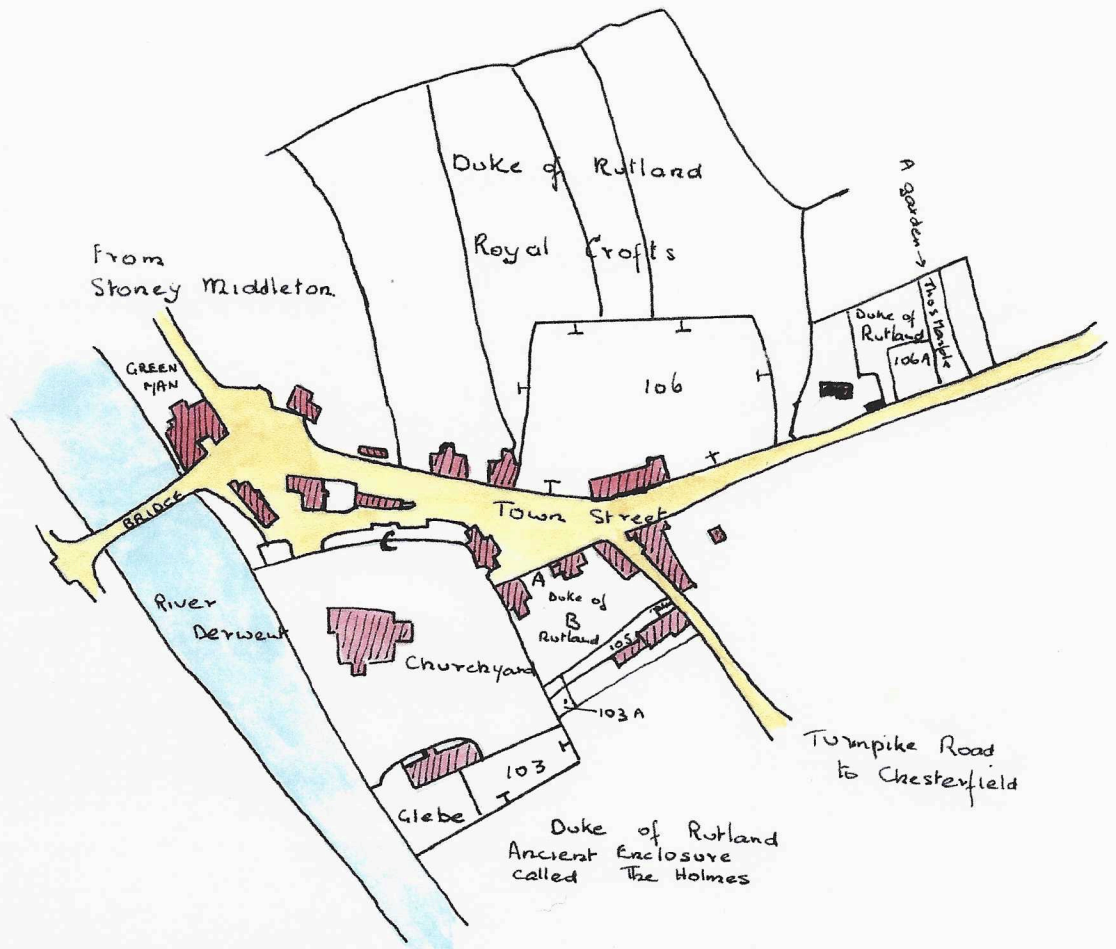


'Eyam Plague' bread Kneading trough now a cattle trough - gritstone

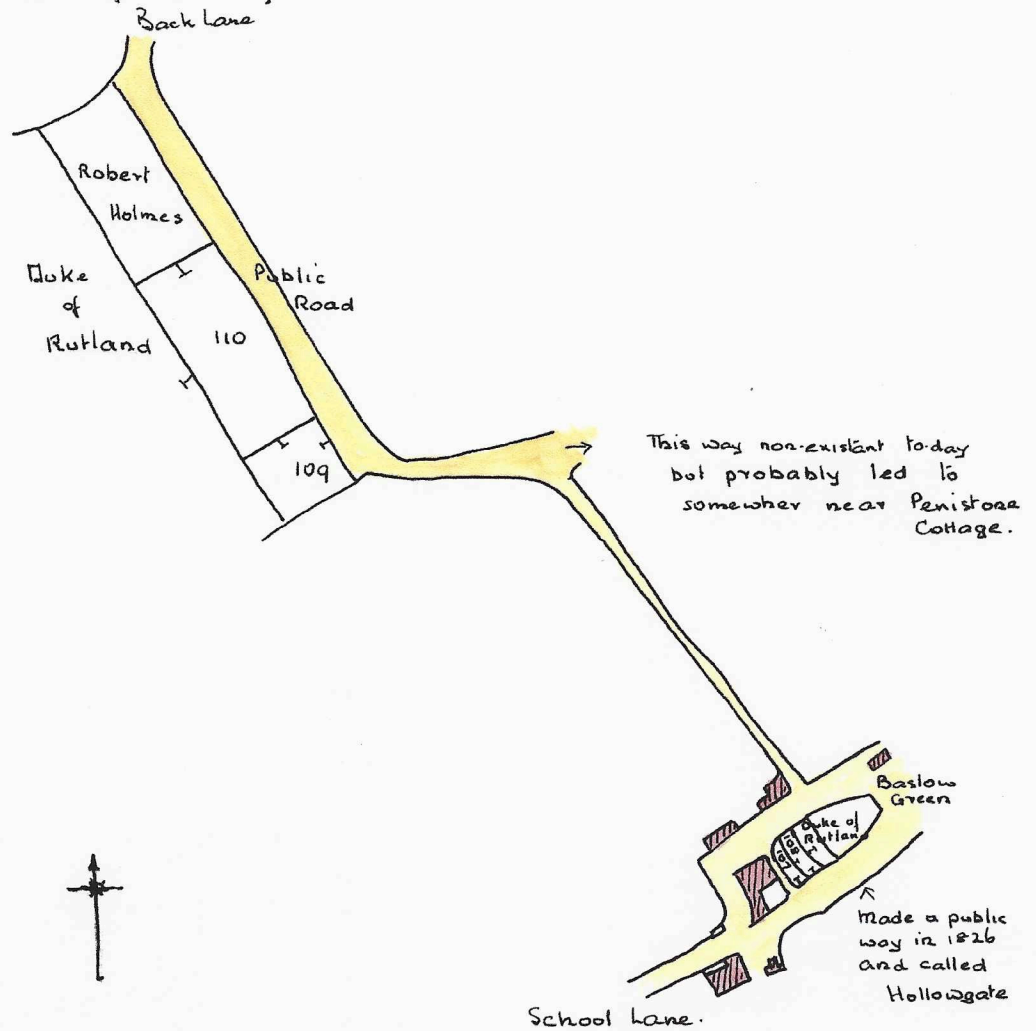
Baslow - Vicinity of the Church - from modern map for comparison with Plan B of the Enclosure Award, showing the changes around the Church, particularly those buildings which formerly existed before the extension of the old churchyard.



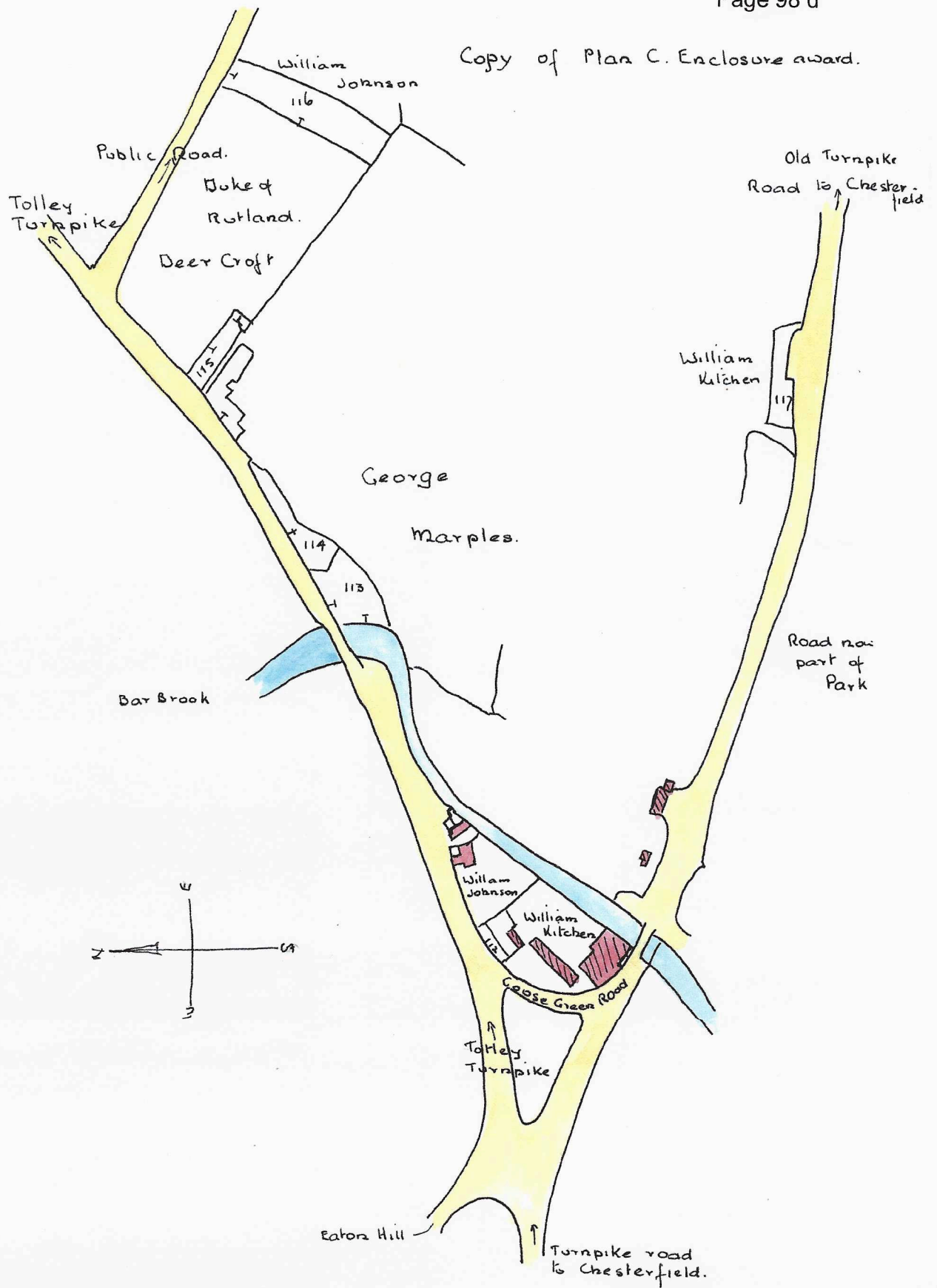
Copy of part of Plan B of the Enclosures Award showing the vicinity of the Church. Note the buildings which formerly existed on the outskirts of the Churchyard and removed when the Churchyard was extended.



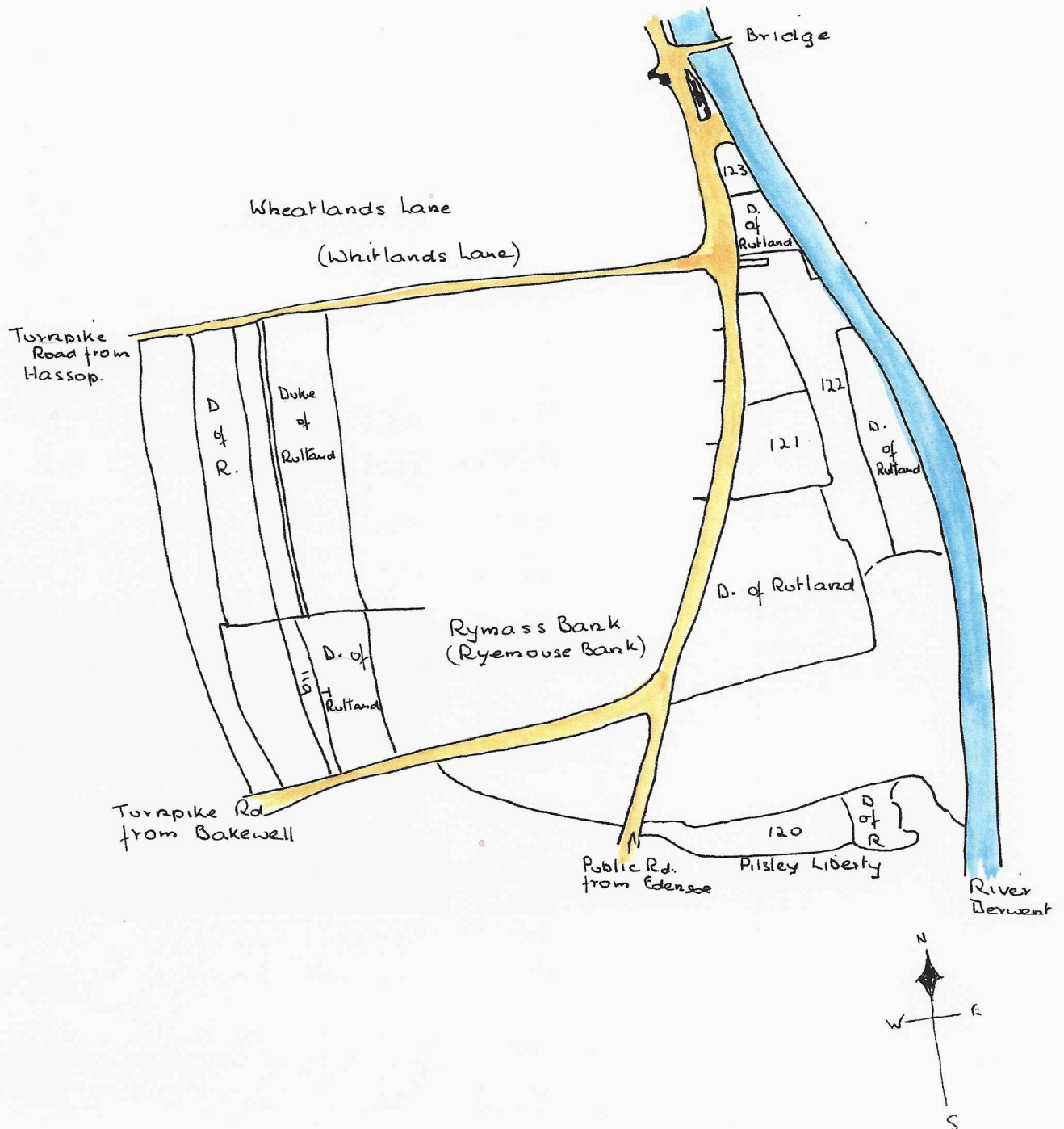
Copy of part of Plan B Enclosure Awards.



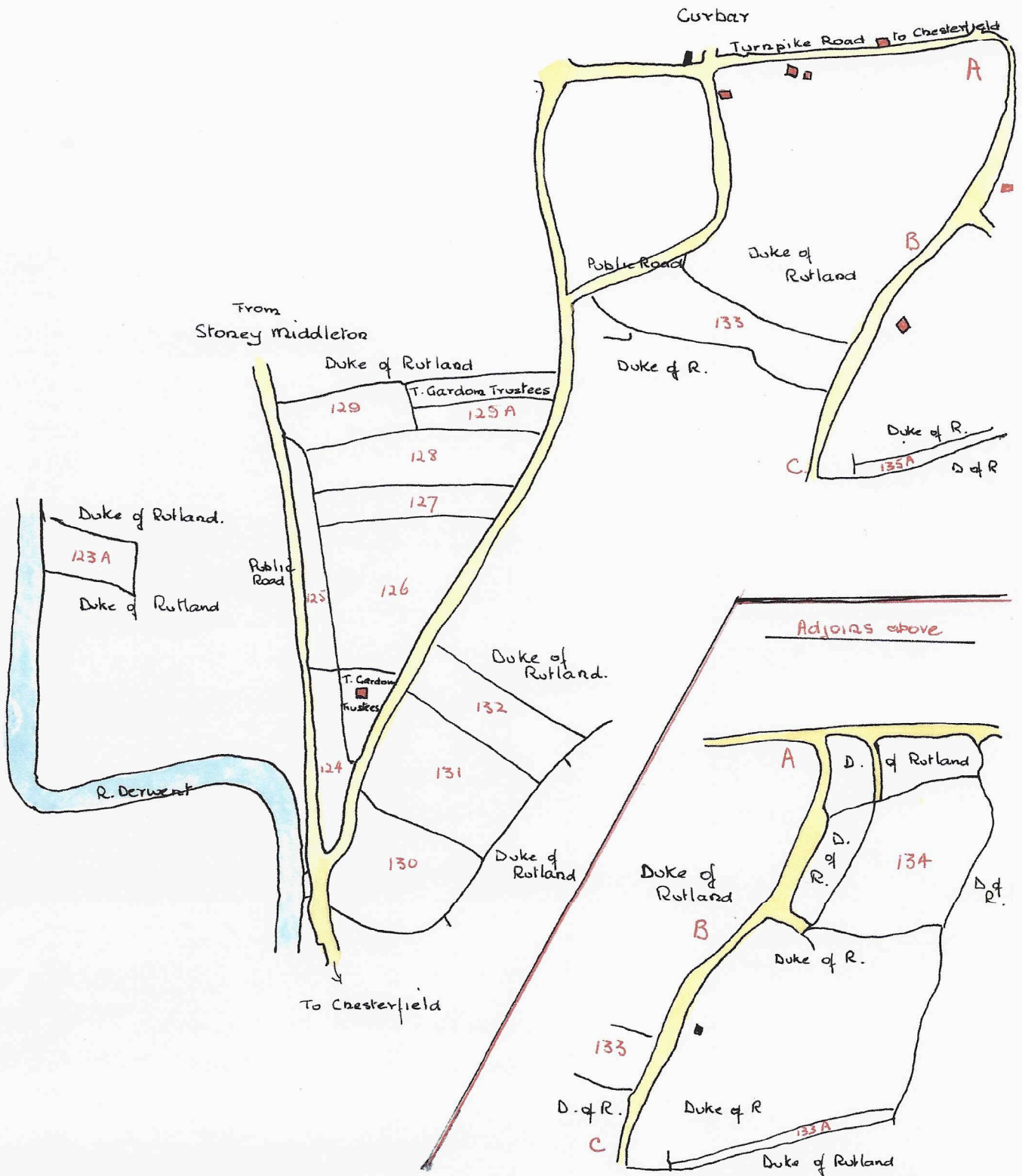
Copy of Plan C. Enclosure award.



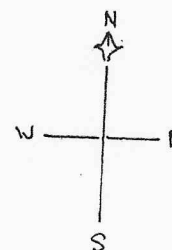
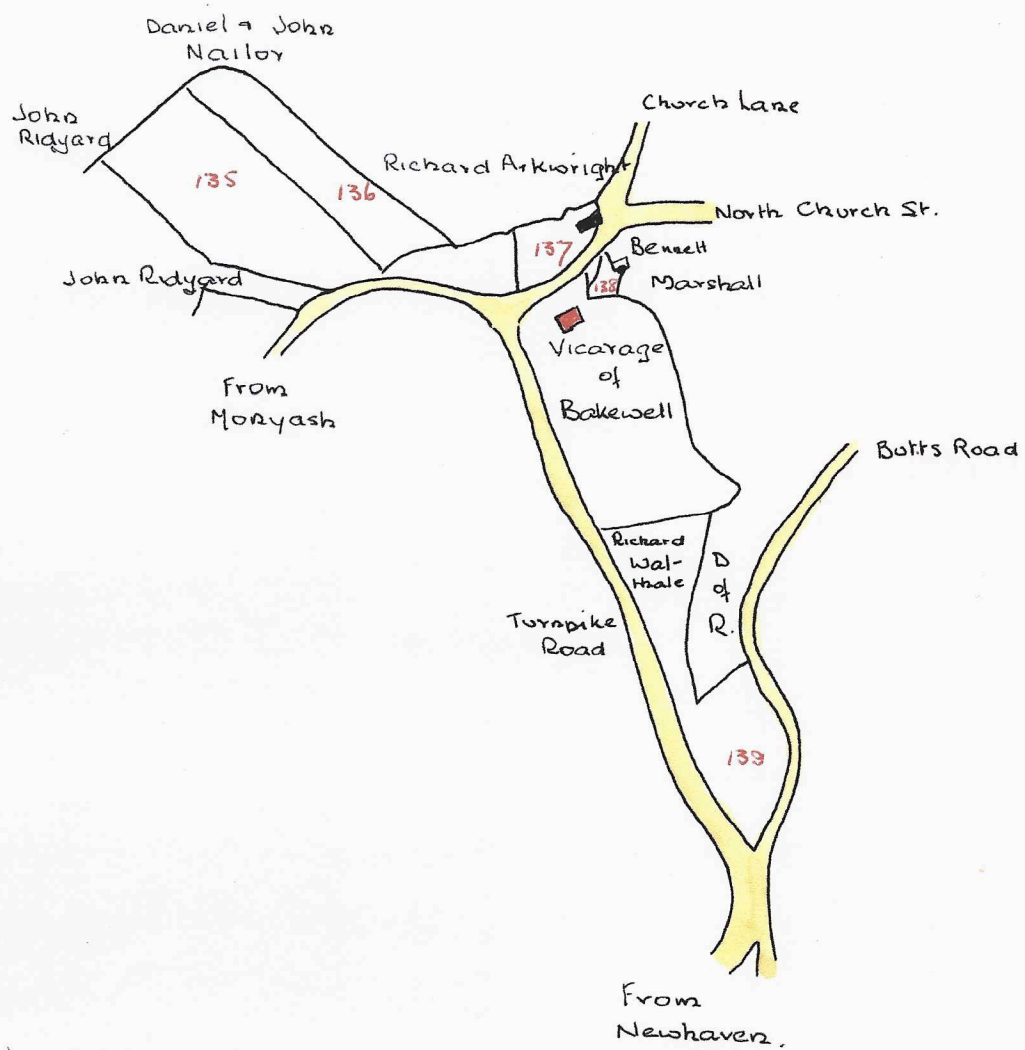
Copy of Plan D Enclosures Award showing the portion of Baslow in the vicinity of Bakewell Road, Edensor Road and Whitlands Lane.




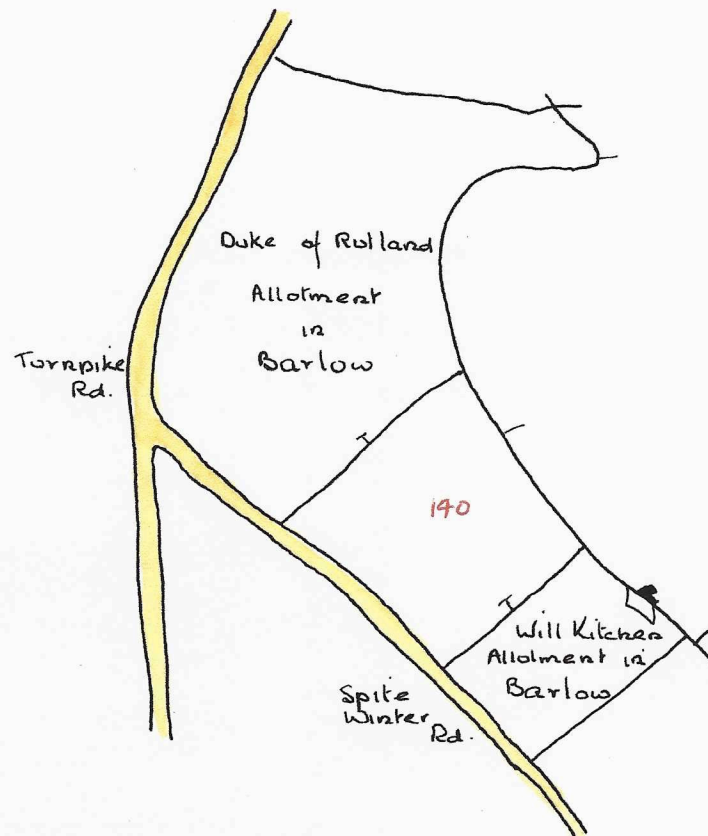
Plan E of the Enclosure Award, arranged in two sections, showing the vicinity of Cliff College. The detached section abuts at the points lettered A, B & C



Plan F
Bakewell.



Plan G



Part of Plan A - showing Bar Road
and The Green, Baslow.

