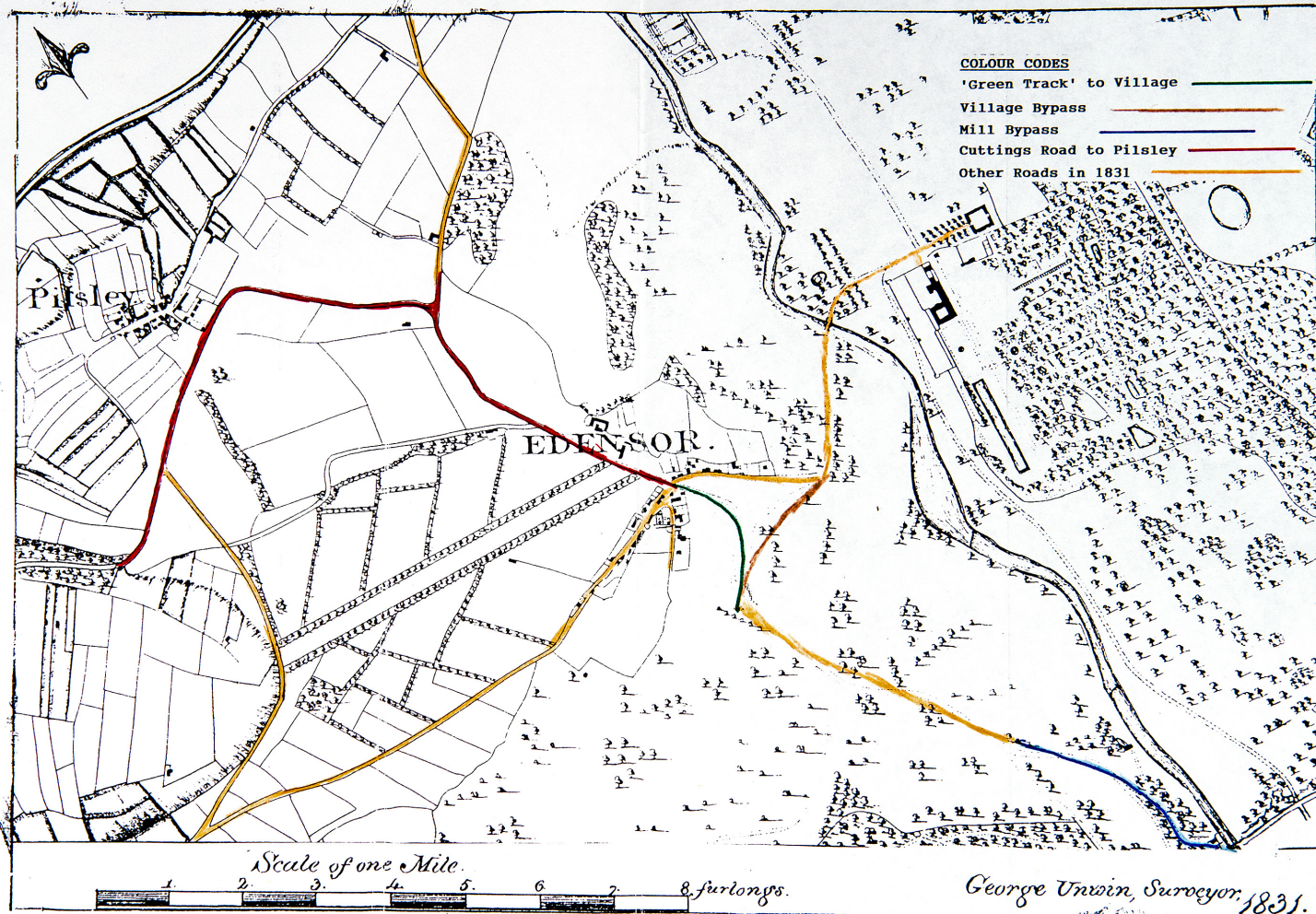



PLAN B





PLAN C

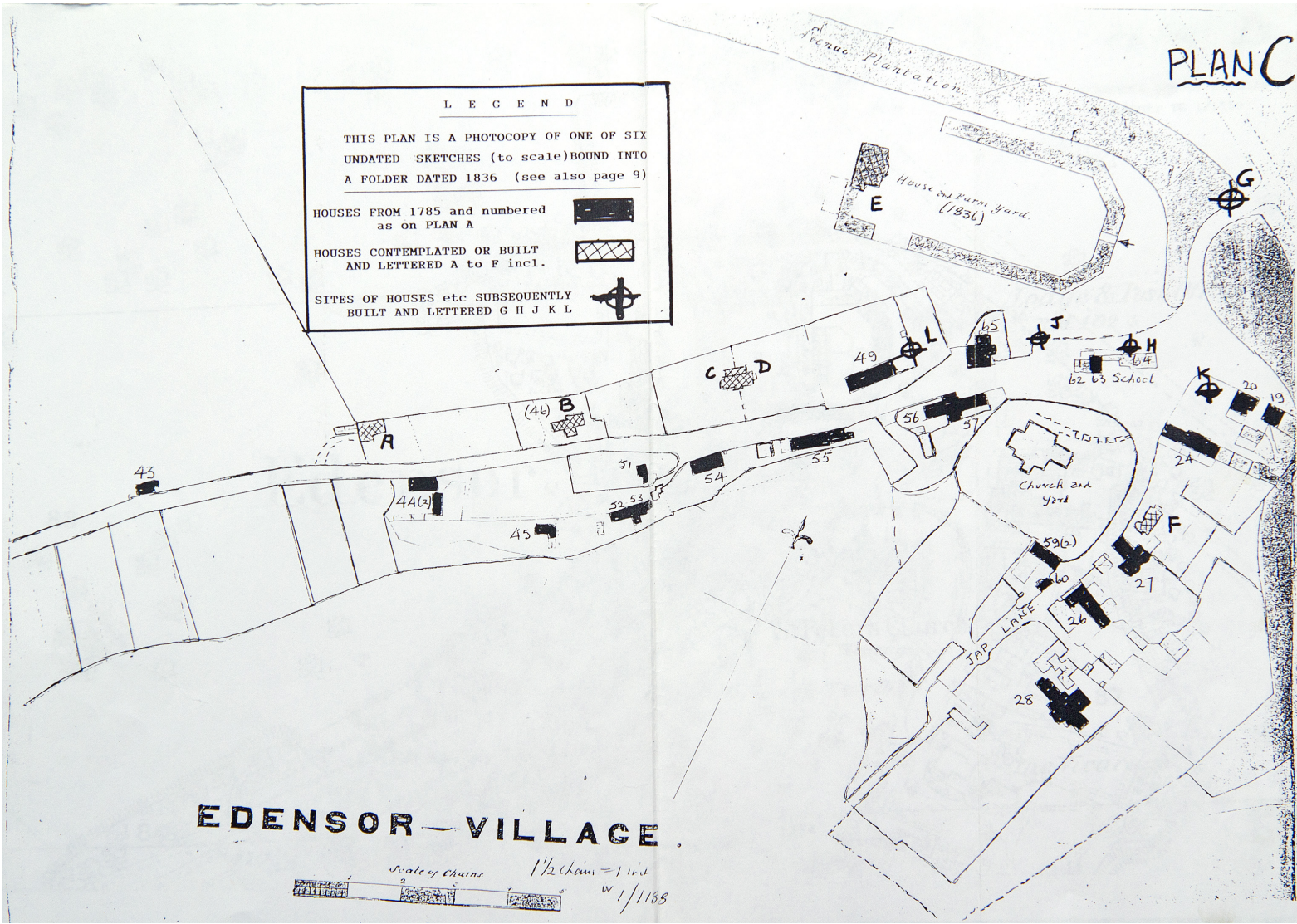
L E G E N D

THIS PLAN IS A PHOTOCOPY OF ONE OF SIX
UNDATED SKETCHES (to scale) BOUND INTO
A FOLDER DATED 1836 (see also page 9)

HOUSES FROM 1785 and numbered
as on PLAN A 

HOUSES CONTEMPLATED OR BUILT
AND LETTERED A to F incl. 

SITES OF HOUSES etc SUBSEQUENTLY
BUILT AND LETTERED G H J K L 



EDENSOR VILLAGE.

