

Roads in Stand Wood Old and New

Appendix 1 of 4

Appendix

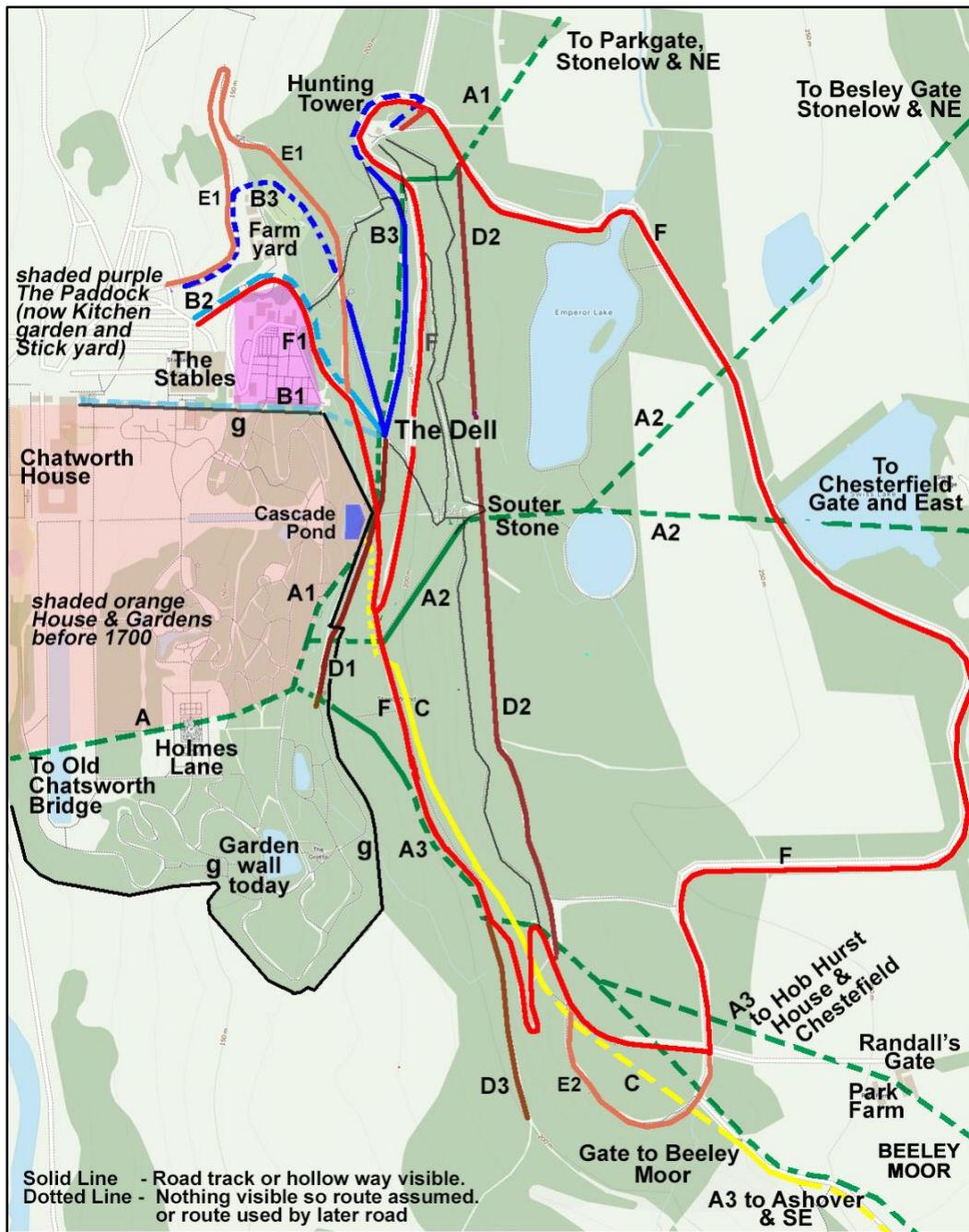
The Dell



Taken from the woodland track ascending up from the farmyard.
The early road from the Cascade Pond comes in from the distance
and continues on the left up to the Stand.
The Dell is crossed by the footpath coming up on the right and going
(out of sight) far left to the Aqueduct and Souter Stone.

Roads in Stand Wood Old and New

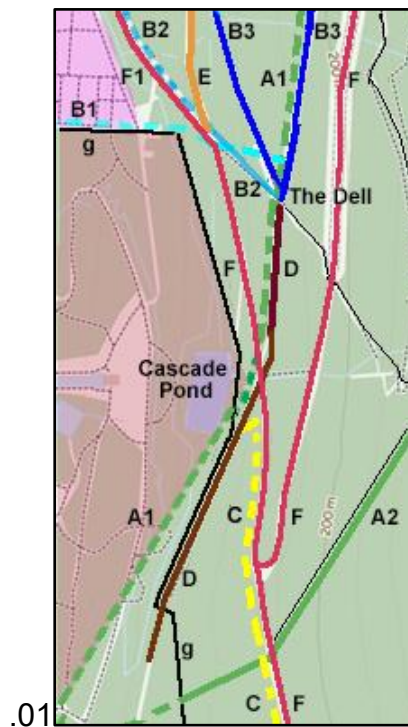
Map of All the Roads in Stand Wood
past and present



Roads in Stand Wood Old and New

Appendix 3 of 4

Stand Wood Central Area



Key for both maps

- A Green Holmes Lane
- A1 Green Early road to The Stand, Parkgate and the NE
- A2 Green Early road to Souter Stone with branches to NE & to Chesterfield
- A3 Green Early Road to Beeley Moor with branches to Chesterfield, Ashover & the SE

- B1 Light Blue The 1st drive to The Stand as far as The Dell
- B2 Mid Blue The 2nd drive to The Stand as far as The Dell
- B3 Dark Blue The 3rd (possible) drive to The Stand via The Dell
also course of earlier 1st & 2nd drives from the Dell to The Stand

- C Yellow The 1711 Coach Road to Beeley Moor

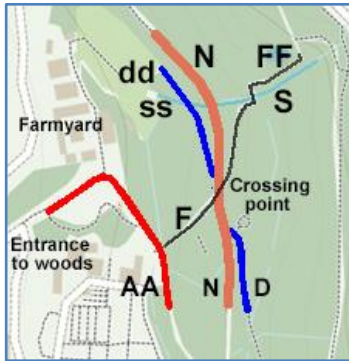
- D1 Brown Connecting road from the garden to Cascade Pond and on to The Dell
- D2 Brown Connecting road along the top of the Edge
- D3 Brown Connecting road from Grassy Drive in Old Park to 1839 Drive (road today)

- E Orange 1839 Recreational drive – the two loops 1 & 2 north & south still in occasional use

- F Red 1839 Recreational Drive (excluding loops) - now road in general use
- F1 Red Road today from Entrance to 1839 drive. Was 2nd drive to The Stand
- g Black Present garden wall and footpaths

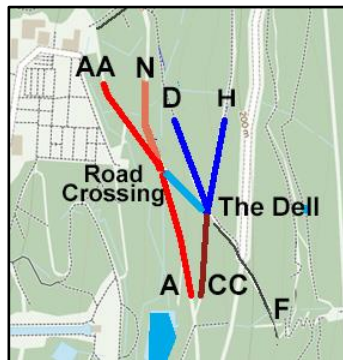
Roads in Stand Wood Old and New

Below Steps to Stand



- AA** Main road from Entrance into Stand Wood. Originally 2nd Drive to the Stand
- S** Stream in deep ravine **ss** disappears into drain at top of Farmyard
- dd** Route of possible 3rd Drive to The Stand, from Farmyard wall to footpath
- D** Continuation of 3rd Drive as substantial woodland track to the Dell
- N** Track, well used, from north of Farmyard through to main road up Stand Wood. Originally north loop of 1839 Recreational Drive
- F** Footpath up from main road
- FF** Continuation of footpath up steep steps to The Stand in ravine.

The Dell

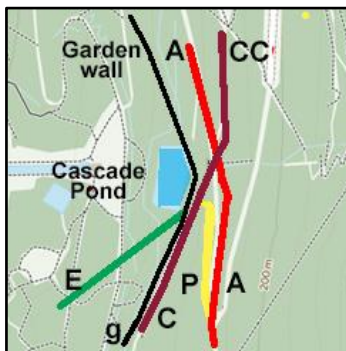


- at the Road Crossing**
- AA** Main road from entrance to the road crossing, which continues as footpath (**blue line**) to the Dell. Originally the 2nd Drive to The Stand
- A** Main road up the hill. Originally a continuation of the 1839 Drive.
- N** Track from top of the Farmyard. Originally North Loop of 1839 Drive.

at The Dell

- C** Track from Cascade Pond. Originally part of early road from Holmes Lane to the Stand.
- D** Track from top of farmyard. Originally 3rd Drive to Stand.
- H** Track from (near) The Stand. Originally the early pre 1600 road and later used by all drives to The Stand
- F** Footpath to Aqueduct and Souter Stone

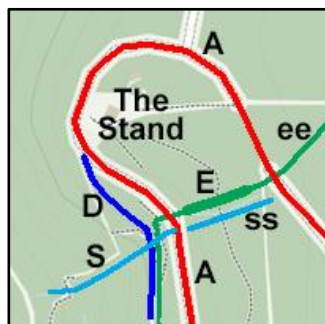
The Cascade Pond



- A** Main Road to Cascade Pond and continuation up the wood. Originally 1839 Drive
- E** Route of pre 1600 road from Holmes Lane and also position of old garden wall. Both now demolished.
- C** Track from gardens to Cascade Pond built about 1830
- CC** its continuation to the Dell. Originally early pre 1600 road
- P** Route of 1711 Coach Road (not visible today)
- g** Garden Wall today

Gaps in Chatsworth Edge used by Early Roads

E Thick green lines are Hollow Ways. **ee** Thin green lines show position of the early road



THE STAND

- A** Main road
- S** Stream in ravine
- ss** Stream above Edge
- D** Drives to Stand

SOUTH END OF STAND WOOD

- A** Road today. Zig-zag up Edge
- P** 1711 Coach Road
- F** Footpath
- C** Track above Edge
- N** South loop 1839 Drive

